

**RWE Renewables UK Dogger Bank
South (West) Limited**

**RWE Renewables UK Dogger Bank
South (East) Limited**

Dogger Bank South Offshore Wind Farms

Environmental Statement

Volume 7

Appendix 22-7 Geophysical Assessment Report

Part 2 of 9

June 2024

Application Reference: 7.22.22.7

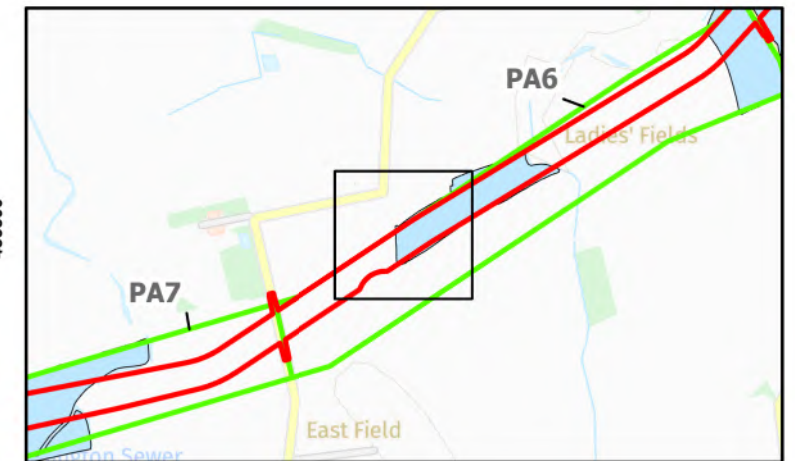
APFP Regulation: 5(2)(a)

Revision: 01

Unrestricted



Company:	RWE Renewables UK Dogger Bank South (West) Limited and RWE Renewables UK Dogger Bank South (East) Limited	Asset:	Development		
Project:	Dogger Bank South Offshore Wind Farms	Sub Project/Package:	Consents		
Document Title or Description:	Appendix 22-7 Geophysical Assessment Report - Part 2 of 9				
Document Number:	004300166-01	Contractor Reference Number:	PC2340-AOC-ON-ZZ-AX-Z-0117		
<p><i>COPYRIGHT © RWE Renewables UK Dogger Bank South (West) Limited and RWE Renewables UK Dogger Bank South (East) Limited, 2024. All rights reserved.</i></p> <p><i>This document is supplied on and subject to the terms and conditions of the Contractual Agreement relating to this work, under which this document has been supplied, in particular:</i></p> <p>LIABILITY</p> <p><i>In preparation of this document RWE Renewables UK Dogger Bank South (West) Limited and RWE Renewables UK Dogger Bank South (East) Limited has made reasonable efforts to ensure that the content is accurate, up to date and complete for the purpose for which it was contracted. RWE Renewables UK Dogger Bank South (West) Limited and RWE Renewables UK Dogger Bank South (East) Limited makes no warranty as to the accuracy or completeness of material supplied by the client or their agent.</i></p> <p><i>Other than any liability on RWE Renewables UK Dogger Bank South (West) Limited and RWE Renewables UK Dogger Bank South (East) Limited detailed in the contracts between the parties for this work RWE Renewables UK Dogger Bank South (West) Limited and RWE Renewables UK Dogger Bank South (East) Limited shall have no liability for any loss, damage, injury, claim, expense, cost or other consequence arising as a result of use or reliance upon any information contained in or omitted from this document.</i></p> <p><i>Any persons intending to use this document should satisfy themselves as to its applicability for their intended purpose.</i></p> <p><i>The user of this document has the obligation to employ safe working practices for any activities referred to and to adopt specific practices appropriate to local conditions.</i></p>					
Rev No.	Date	Status/Reason for Issue	Author	Checked by	Approved by
01	June 2024	Final for DCO Application	AOC	RWE	RWE



Legend:
 Onshore Development Area
 Outstanding



SX	P05	24/01/2024	Draft	SO	AG	JL
SUI	REV	DATE	DESCRIPTION	DRW	CHK	APR

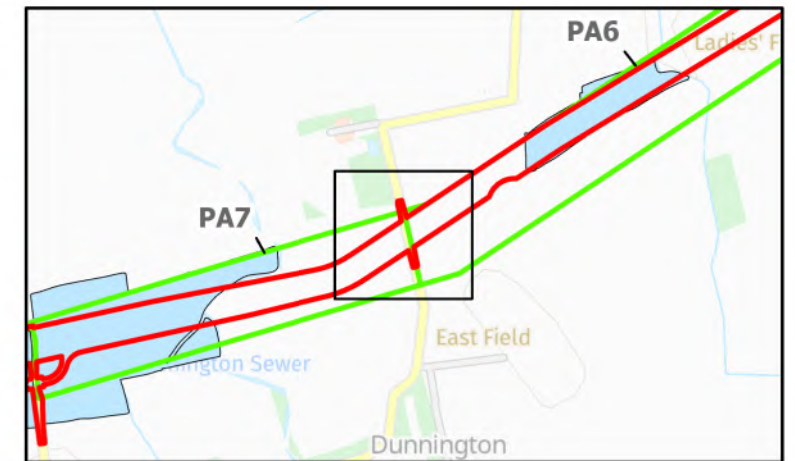
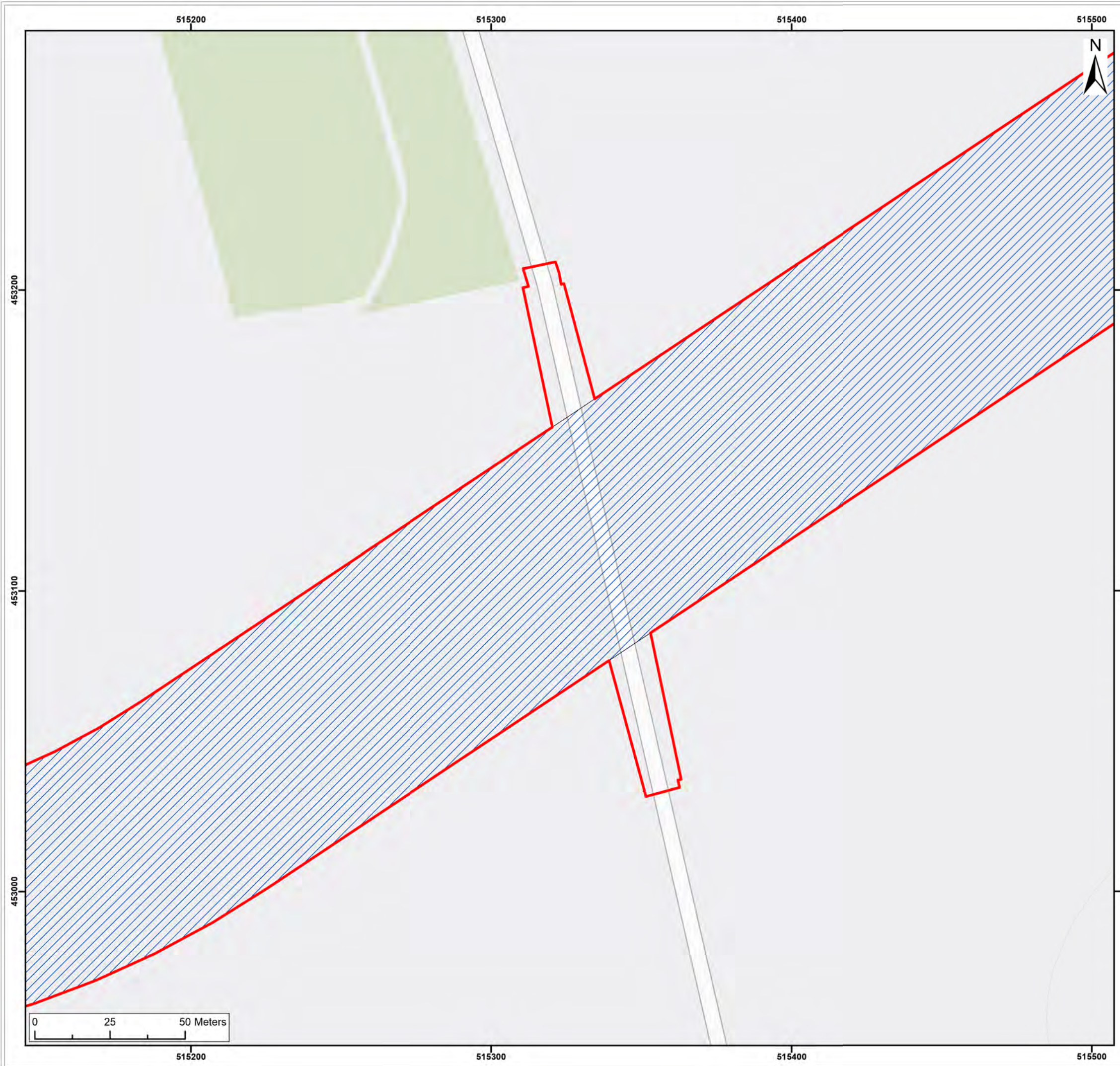
Title:
 Archive XY Trace Plot:
 72

Figure: 22-7-79 Drawing No: PB2340-RHD-ZZ-ZZ-DR-Z-0079

Co-ordinate system: British National Grid	Page Size: A3	Scale: 1:1,250
--	------------------	-------------------

Project: Dogger Bank South Offshore Wind Farms	Report: Archaeological Geophysical Survey Report
--	--





Legend:

- Onshore Development Area
- Outstanding

50nT
-50nT

SX	P05	24/01/2024	Draft	SO	AG	JL
SUI	REV	DATE	DESCRIPTION	DRW	CHK	APR

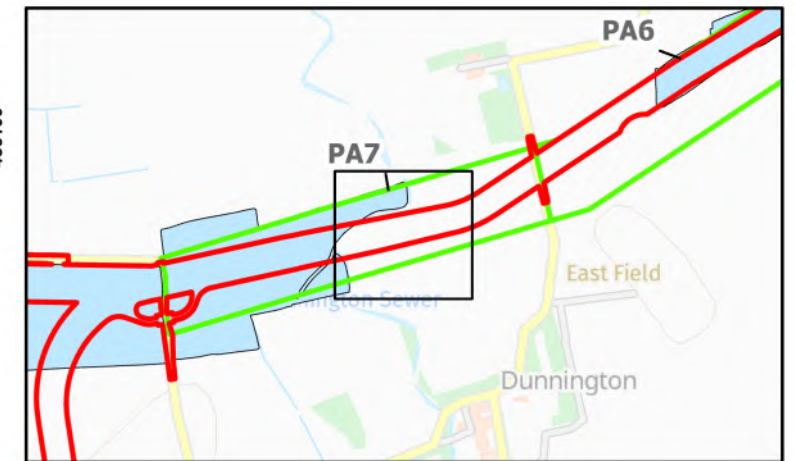
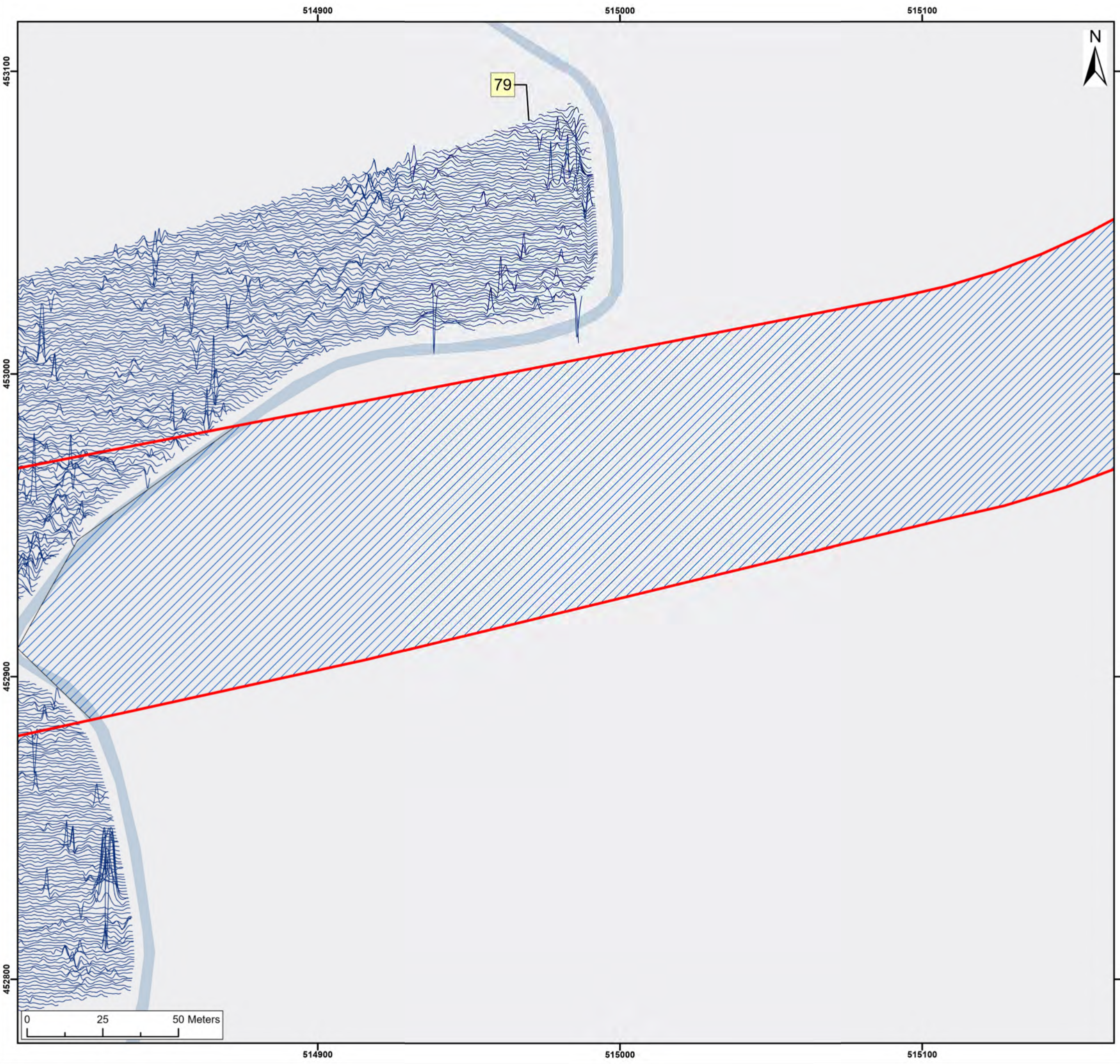
Title:
Archive XY Trace Plot:
Outstanding

Figure: 22-7-80 Drawing No: PB2340-RHD-ZZ-ZZ-DR-Z-0080

Co-ordinate system: British National Grid Page Size: A3 Scale: 1:1,250

Project: Dogger Bank South Offshore Wind Farms Report: Archaeological Geophysical Survey Report





Legend:

- Onshore Development Area
- Outstanding

50nT
-50nT

SX	P05	24/01/2024	Draft			SO	AG	JL
SUI	REV	DATE	DESCRIPTION			DRW	CHK	APR

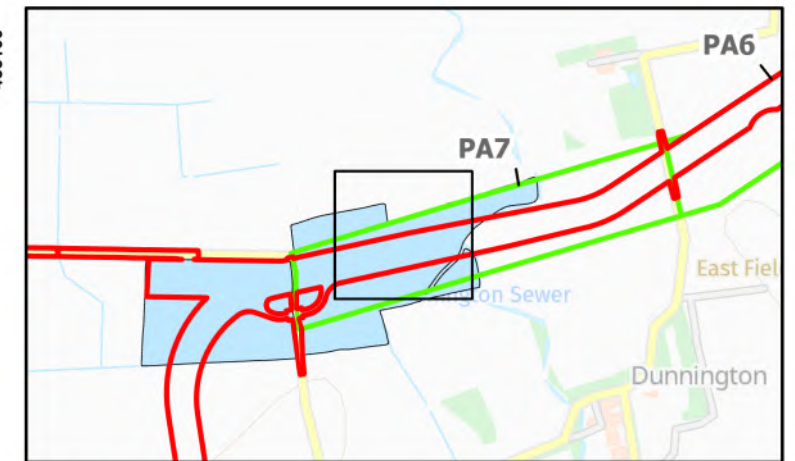
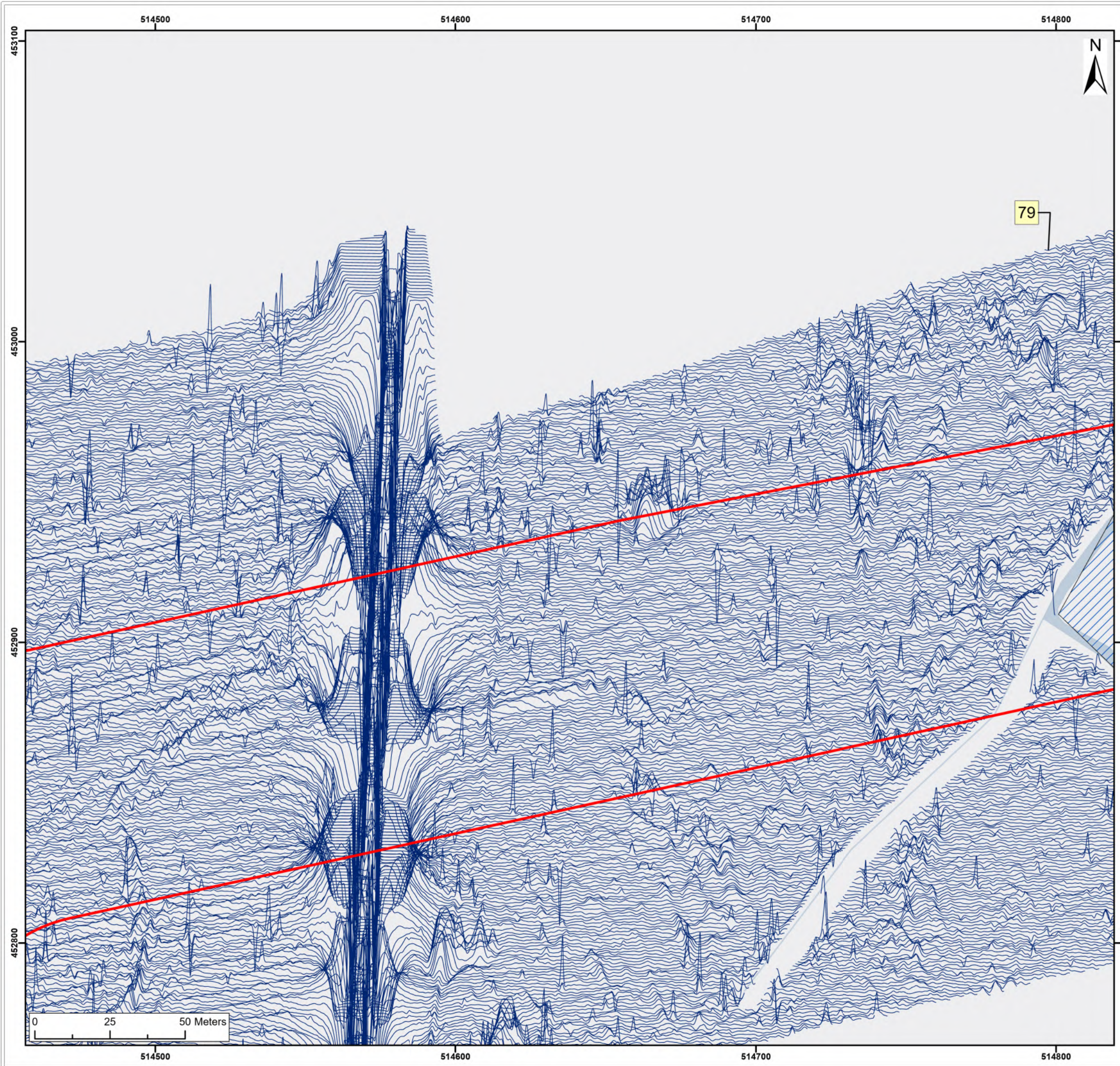
Title:
Archive XY Trace Plot:
79

Figure: 22-7-81 Drawing No: PB2340-RHD-ZZ-ZZ-DR-Z-0081

Co-ordinate system: British National Grid	Page Size: A3	Scale: 1:1,250
--	------------------	-------------------

Project: Dogger Bank South Offshore Wind Farms	Report: Archaeological Geophysical Survey Report
--	--





Legend:

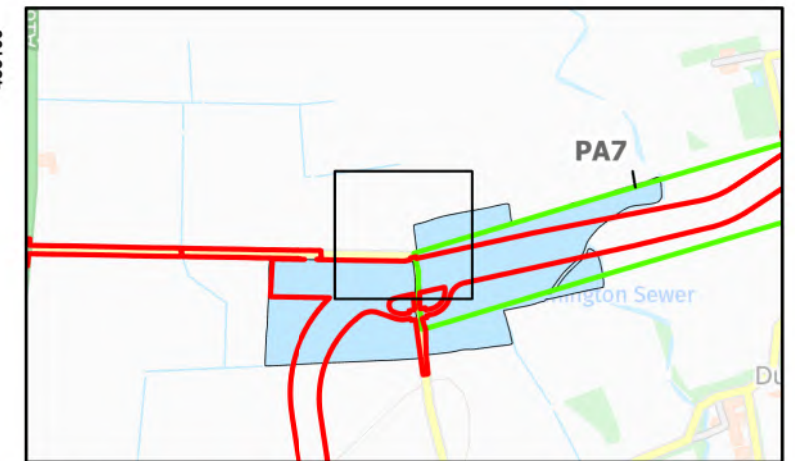

- Onshore Development Area
- Outstanding

50nT

-50nT

SX	P05	24/01/2024	Draft			SO	AG	JL			
SUI	REV	DATE	DESCRIPTION			DRW	CHK	APR			
Title: Archive XY Trace Plot: 79											
Figure: 22-7-82			Drawing No: PB2340-RHD-ZZ-ZZ-DR-Z-0082								
Co-ordinate system: British National Grid						Page Size: A3		Scale: 1:1,250			
Project: Dogger Bank South Offshore Wind Farms						Report: Archaeological Geophysical Survey Report					





Legend:

Onshore Development Area

50nT

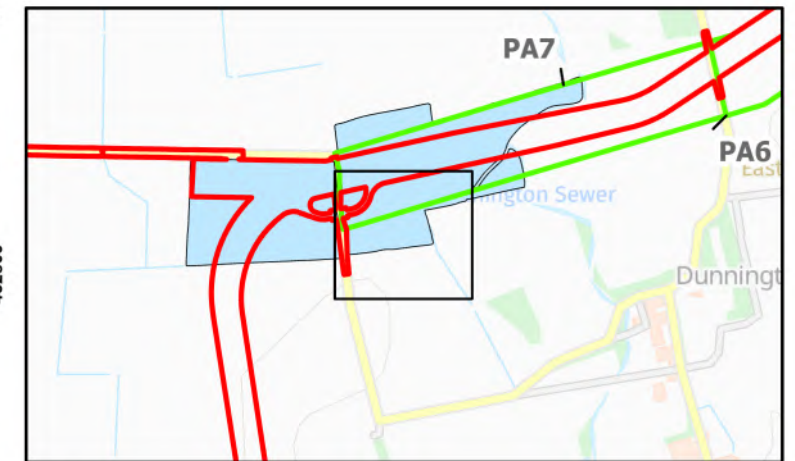
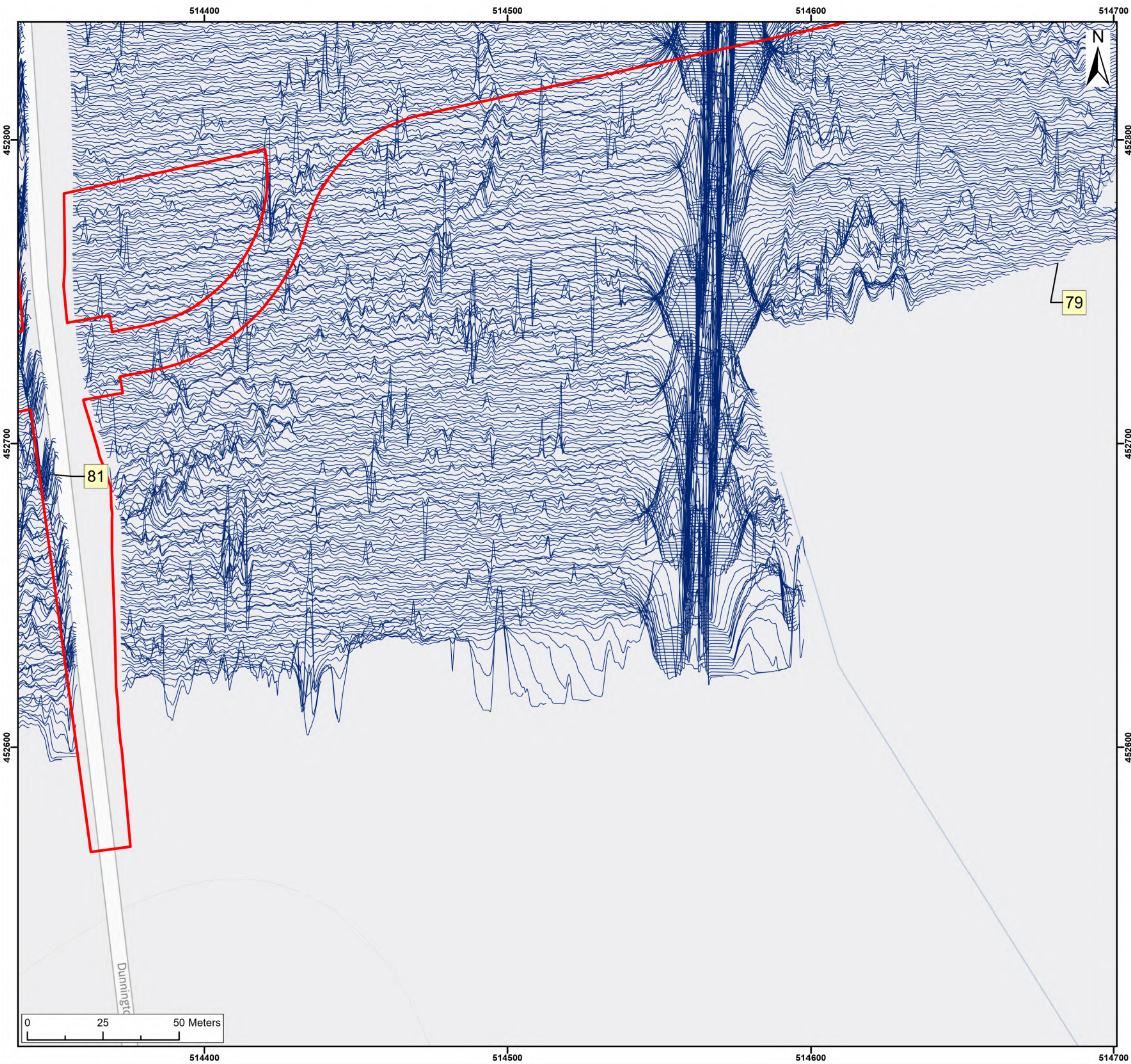
-50nT

SX	P05	24/01/2024	Draft		SO	AG	JL
SUI	REV	DATE	DESCRIPTION		DRW	CHK	APR

Title: Archive XY Trace Plot:
79, 81

Figure: 22-7-83	Drawing No: PB2340-RHD-ZZ-ZZ-DR-Z-0083	
Co-ordinate system: British National Grid	Page Size: A3	Scale: 1:1,250
Project: Dogger Bank South Offshore Wind Farms	Report: Archaeological Geophysical Survey Report	





Legend:

Onshore Development Area

50nT

-50nT

SX	P05	24/01/2024	Draft					SO	AG	JL
SUI	REV	DATE	DESCRIPTION					DRW	CHK	APR

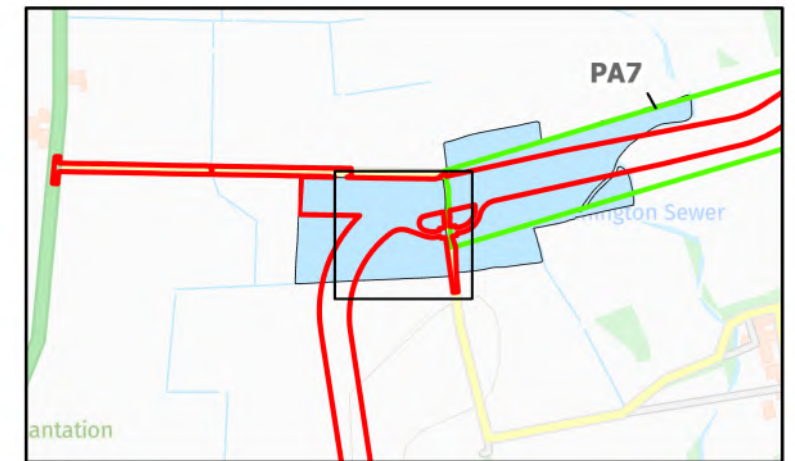
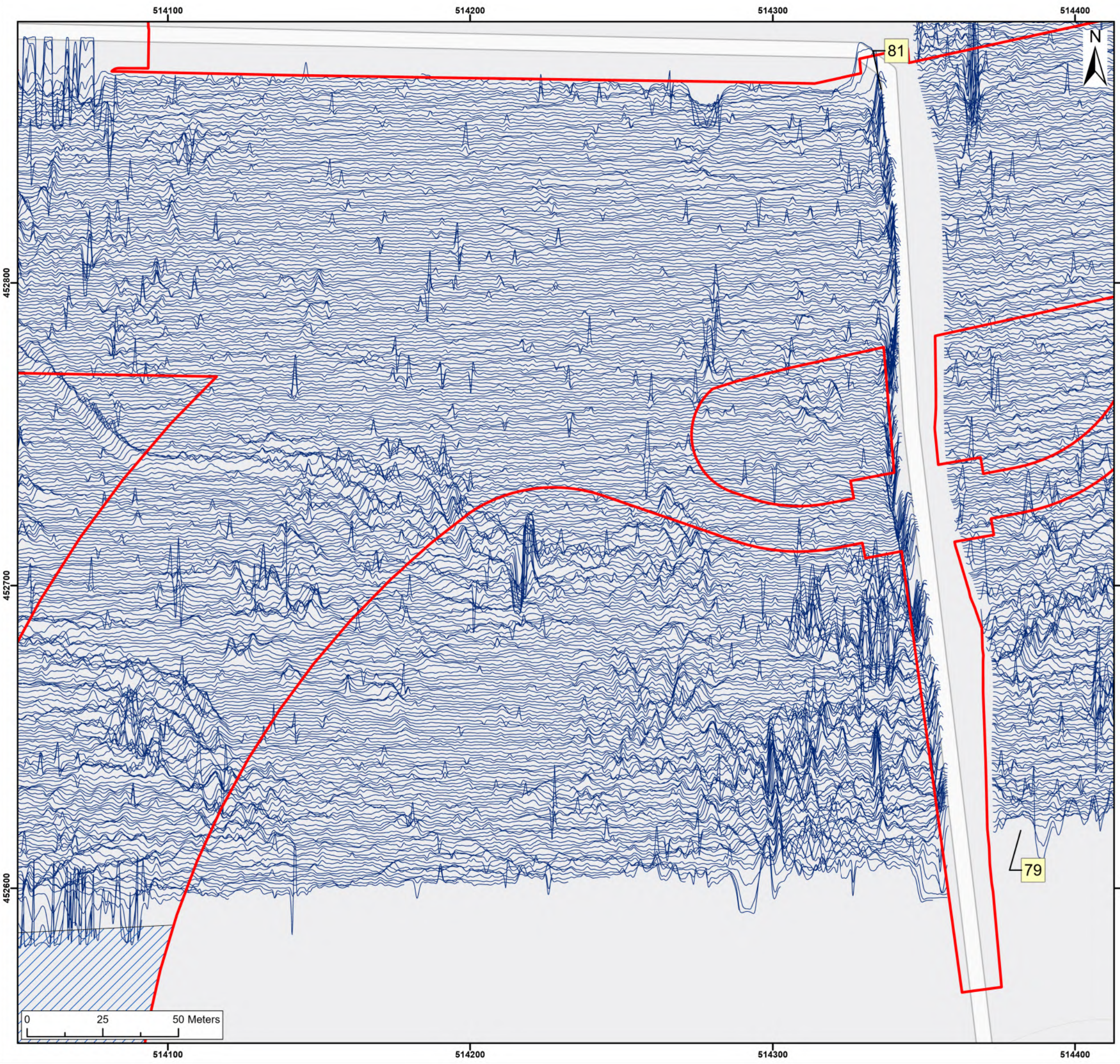
Title:

Archive XY Trace Plot:
79, 81

Figure: 22-7-84 Drawing No: PB2340-RHD-ZZ-ZZ-DR-Z-0084

Co-ordinate system: British National Grid	Page Size: A3	Scale: 1:1,250
Project: Dogger Bank South Offshore Wind Farms	Report: Archaeological Geophysical Survey Report	





Legend:

- Onshore Development Area
- Outstanding

50nT
-50nT

SX	P05	24/01/2024	Draft	SO	AG	JL
SUI	REV	DATE	DESCRIPTION	DRW	CHK	APR

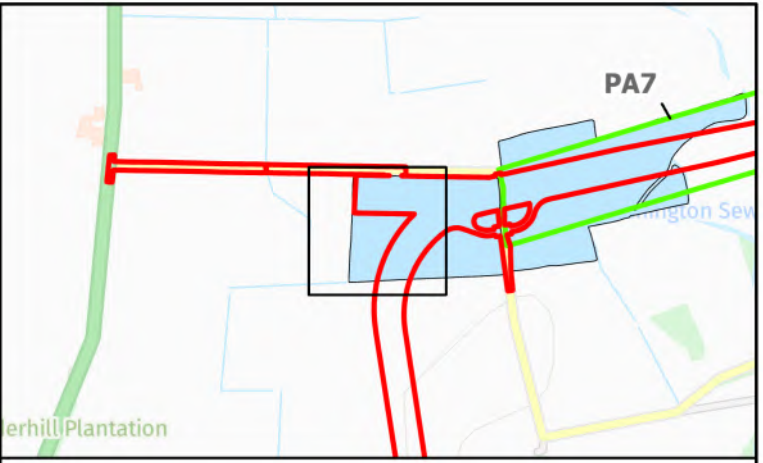
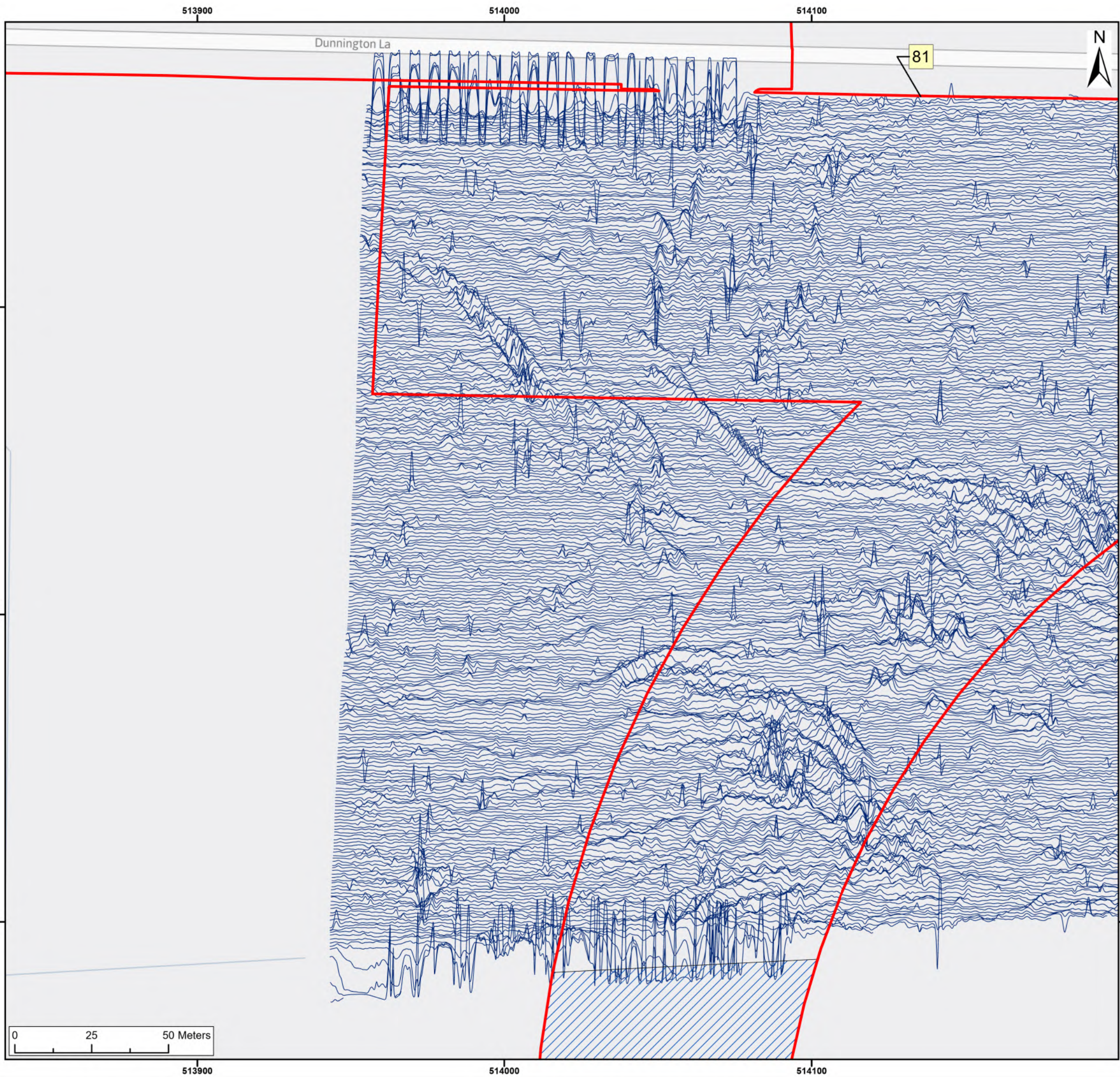
Title:
Archive XY Trace Plot:
79, 81

Figure: 22-7-85 Drawing No: PB2340-RHD-ZZ-ZZ-DR-Z-0085

Co-ordinate system: British National Grid Page Size: A3 Scale: 1:1,250

Project: Dogger Bank South Offshore Wind Farms Report: Archaeological Geophysical Survey Report





Legend:

- Onshore Development Area
- Outstanding

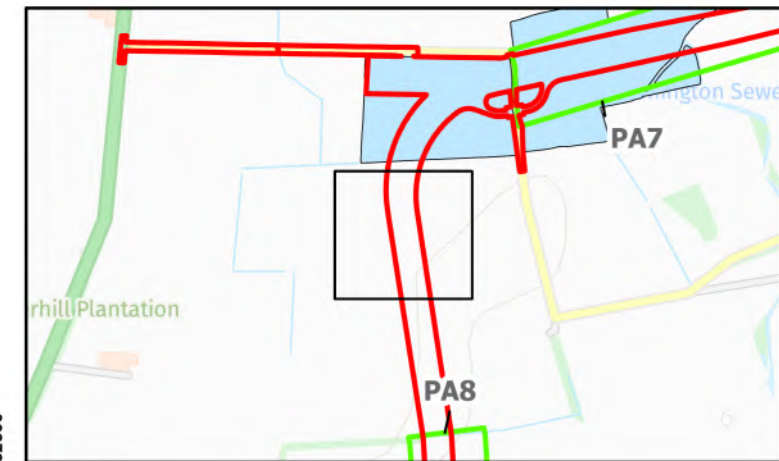
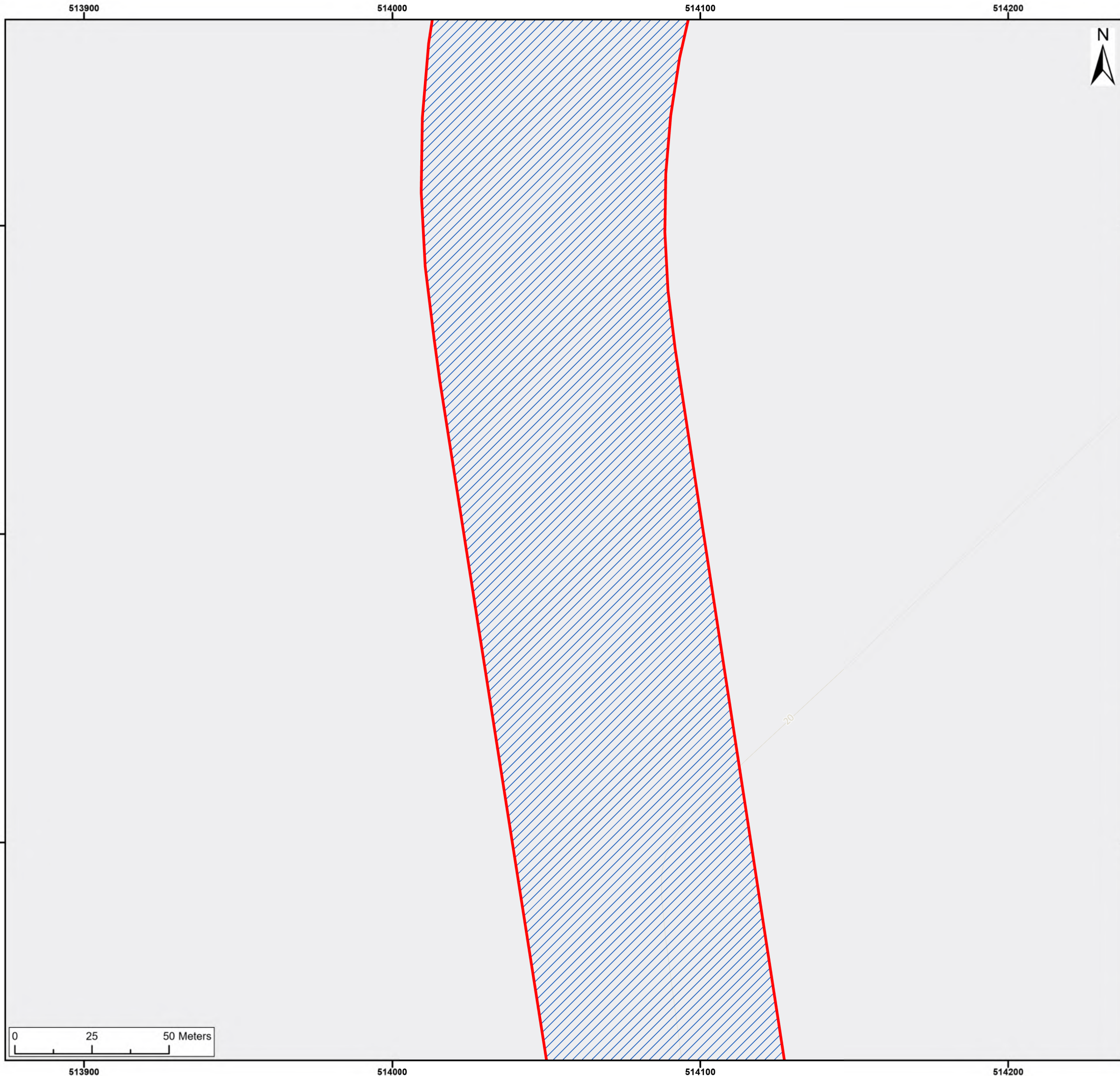
50nT
-50nT

SX	P05	24/01/2024	Draft			SO	AG	JL
SUI	REV	DATE	DESCRIPTION			DRW	CHK	APR

Title: Archive XY Trace Plot:
81

Figure: 22-7-86	Drawing No: PB2340-RHD-ZZ-ZZ-DR-Z-0086	
Co-ordinate system: British National Grid	Page Size: A3	Scale: 1:1,250
Project: Dogger Bank South Offshore Wind Farms	Report: Archaeological Geophysical Survey Report	





Legend:

- Onshore Development Area
- Outstanding

50nT

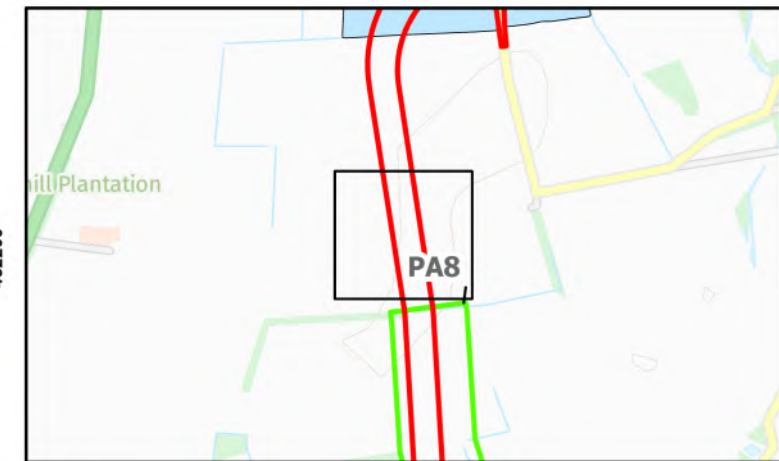
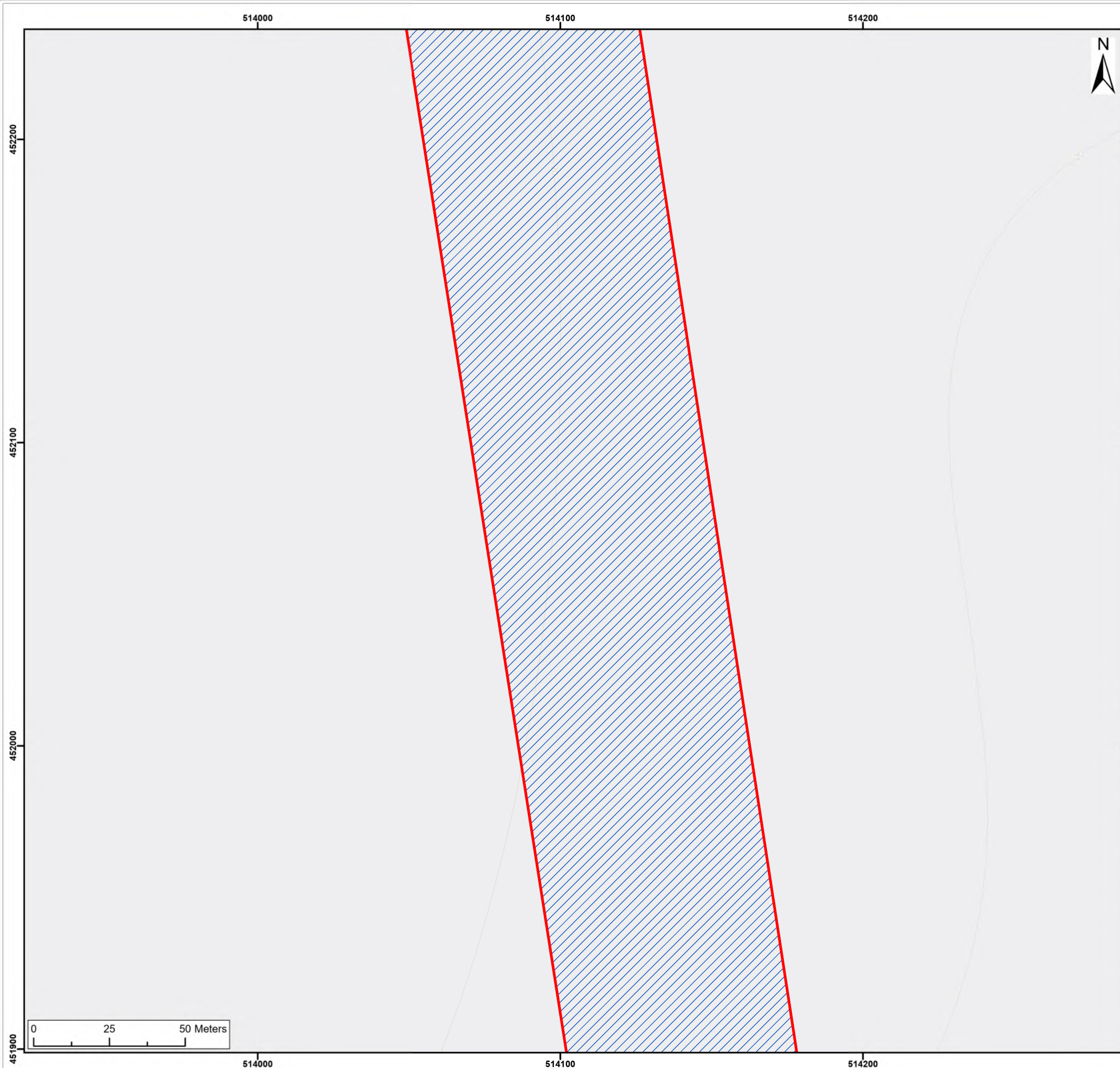
-50nT

SX	P05	24/01/2024	Draft		SO	AG	JL
SUI	REV	DATE	DESCRIPTION		DRW	CHK	APR

Title:
 Archive XY Trace Plot:
 Outstanding

Figure: 22-7-87	Drawing No: PB2340-RHD-ZZ-ZZ-DR-Z-0087	
Co-ordinate system: British National Grid	Page Size: A3	Scale: 1:1,250
Project: Dogger Bank South Offshore Wind Farms	Report: Archaeological Geophysical Survey Report	





Legend:

- Onshore Development Area
- Outstanding

50nT

-50nT

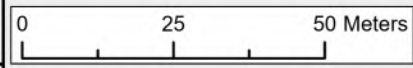
SX	P05	24/01/2024	Draft		SO	AG	JL
SUI	REV	DATE	DESCRIPTION		DRW	CHK	APR

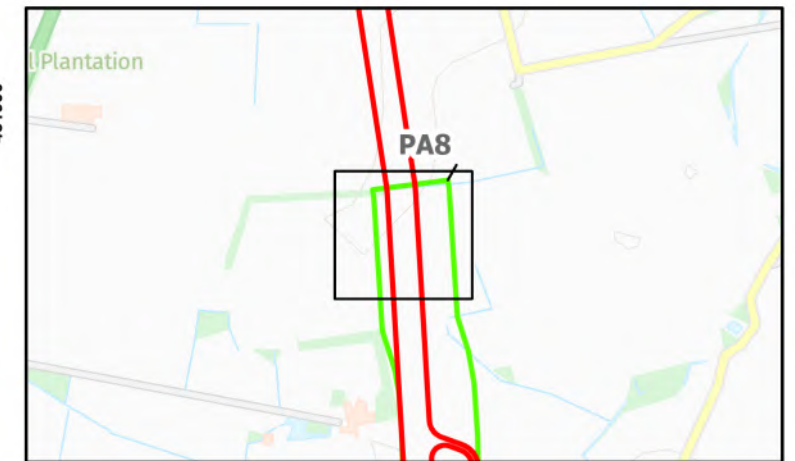
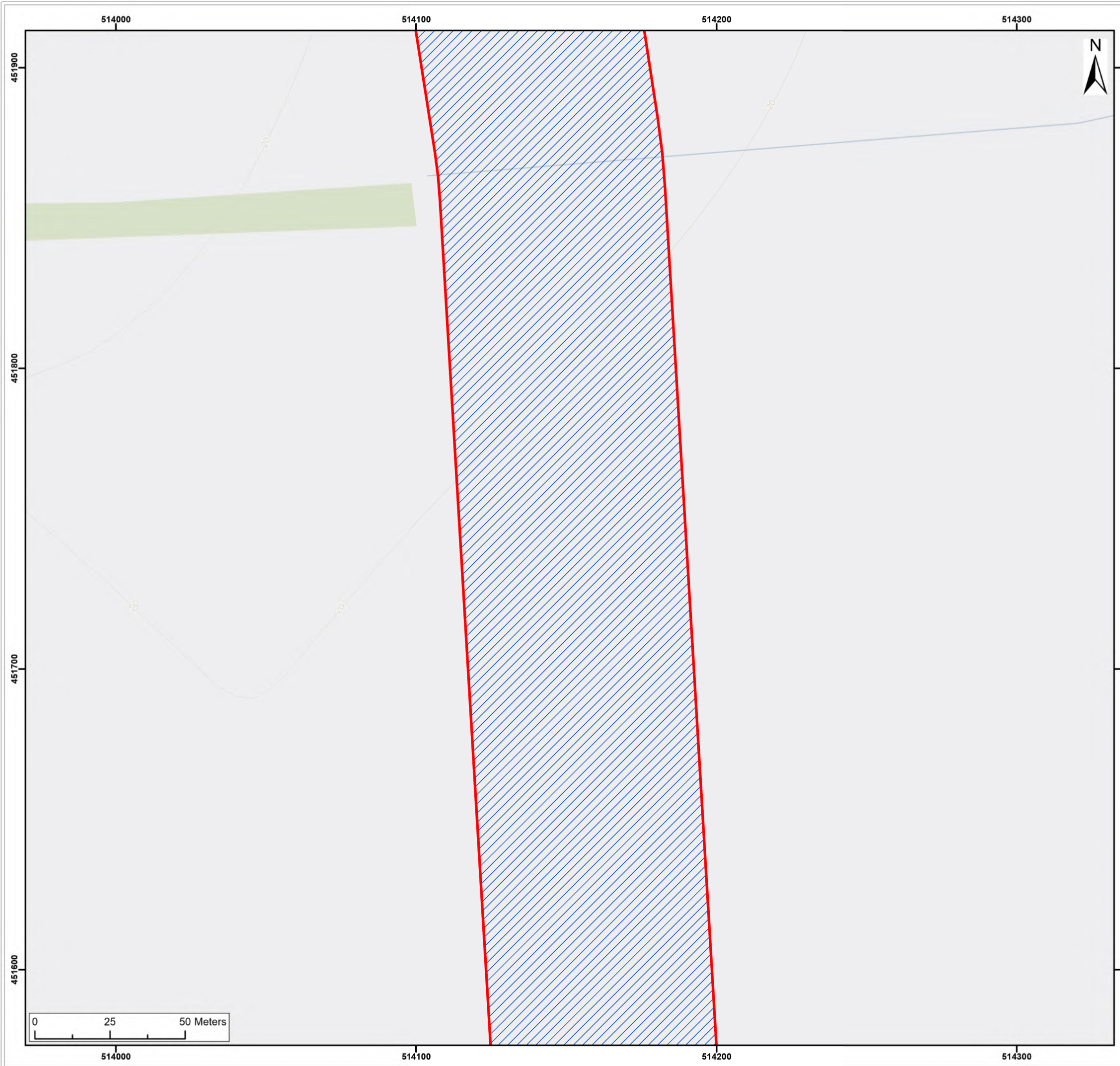
Title:
 Archive XY Trace Plot:
 Outstanding

Figure: 22-7-88 Drawing No: PB2340-RHD-ZZ-ZZ-DR-Z-0088

Co-ordinate system: British National Grid	Page Size: A3	Scale: 1:1,250
--	------------------	-------------------

Project: Dogger Bank South Offshore Wind Farms	Report: Archaeological Geophysical Survey Report
--	--





Legend:

- Onshore Development Area
- Outstanding

50nT

-50nT

SX	P05	24/01/2024	Draft		SO	AG	JL
SUI	REV	DATE	DESCRIPTION		DRW	CHK	APR

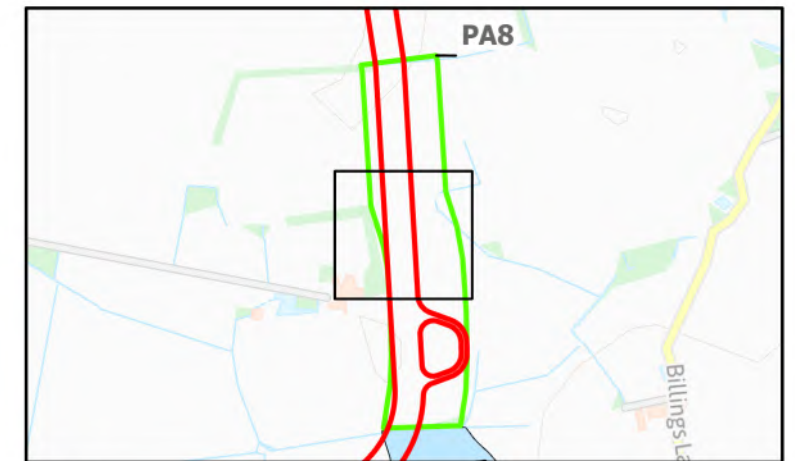
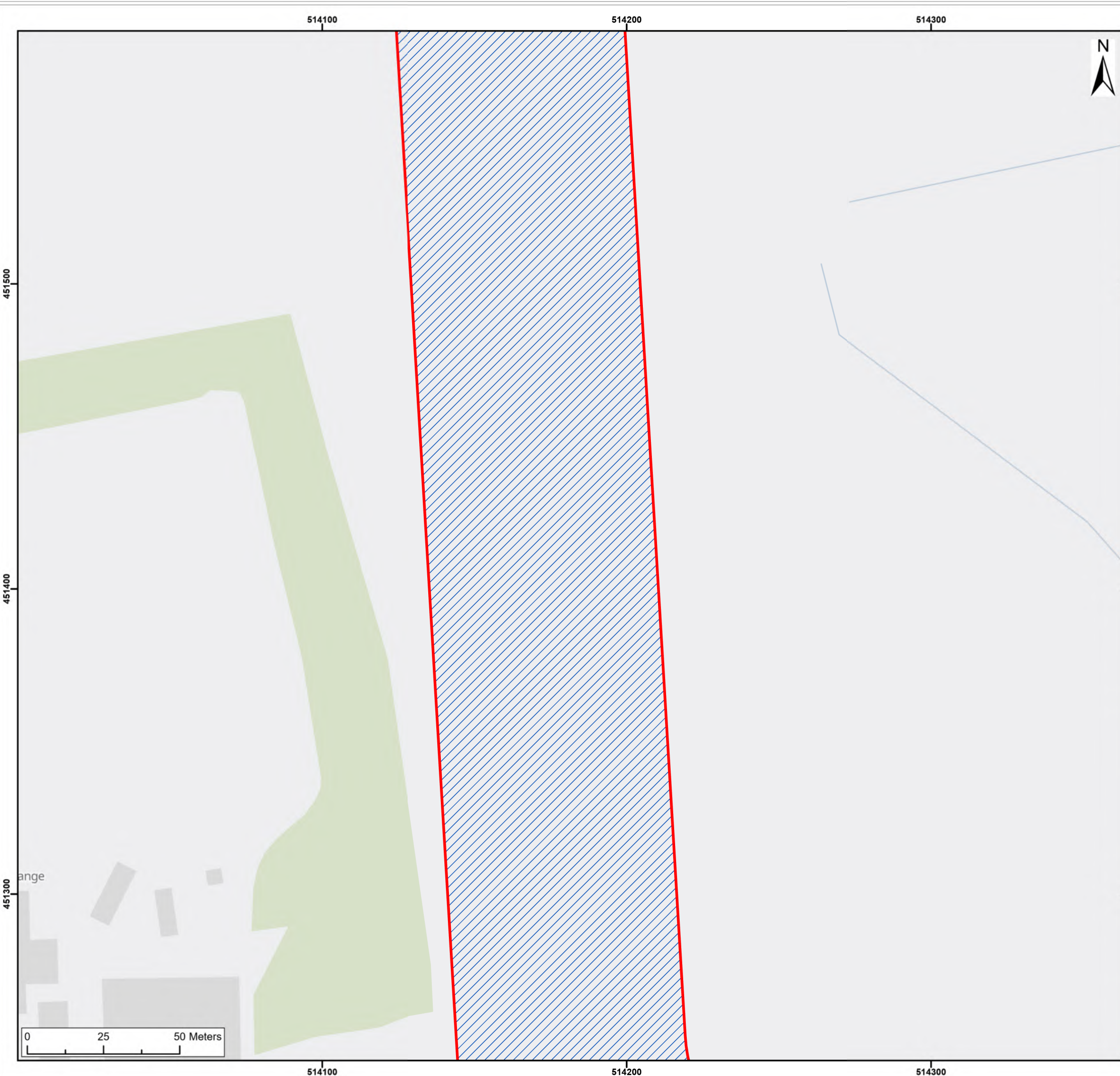
Title: Archive XY Trace Plot: Outstanding

Figure: 22-7-89 Drawing No: PB2340-RHD-ZZ-ZZ-DR-Z-0089

Co-ordinate system: British National Grid Page Size: A3 Scale: 1:1,250

Project: Dogger Bank South Offshore Wind Farms Report: Archaeological Geophysical Survey Report





Legend:

- Onshore Development Area
- Outstanding

50nT

-50nT

SX	P05	24/01/2024	Draft		SO	AG	JL
SUI	REV	DATE	DESCRIPTION		DRW	CHK	APR

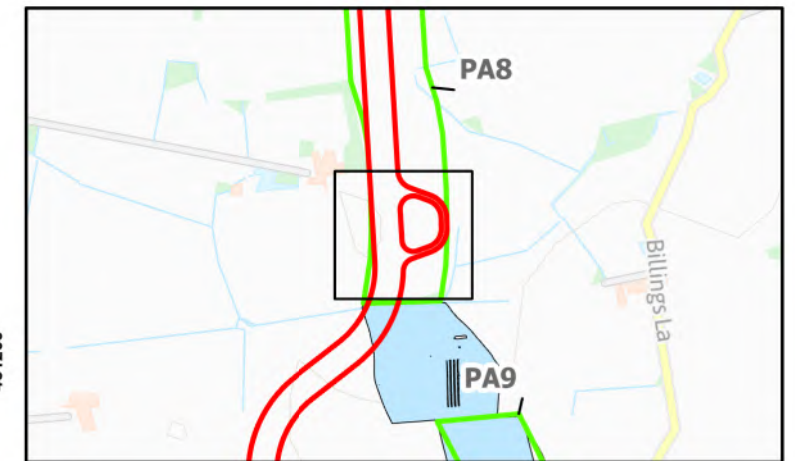
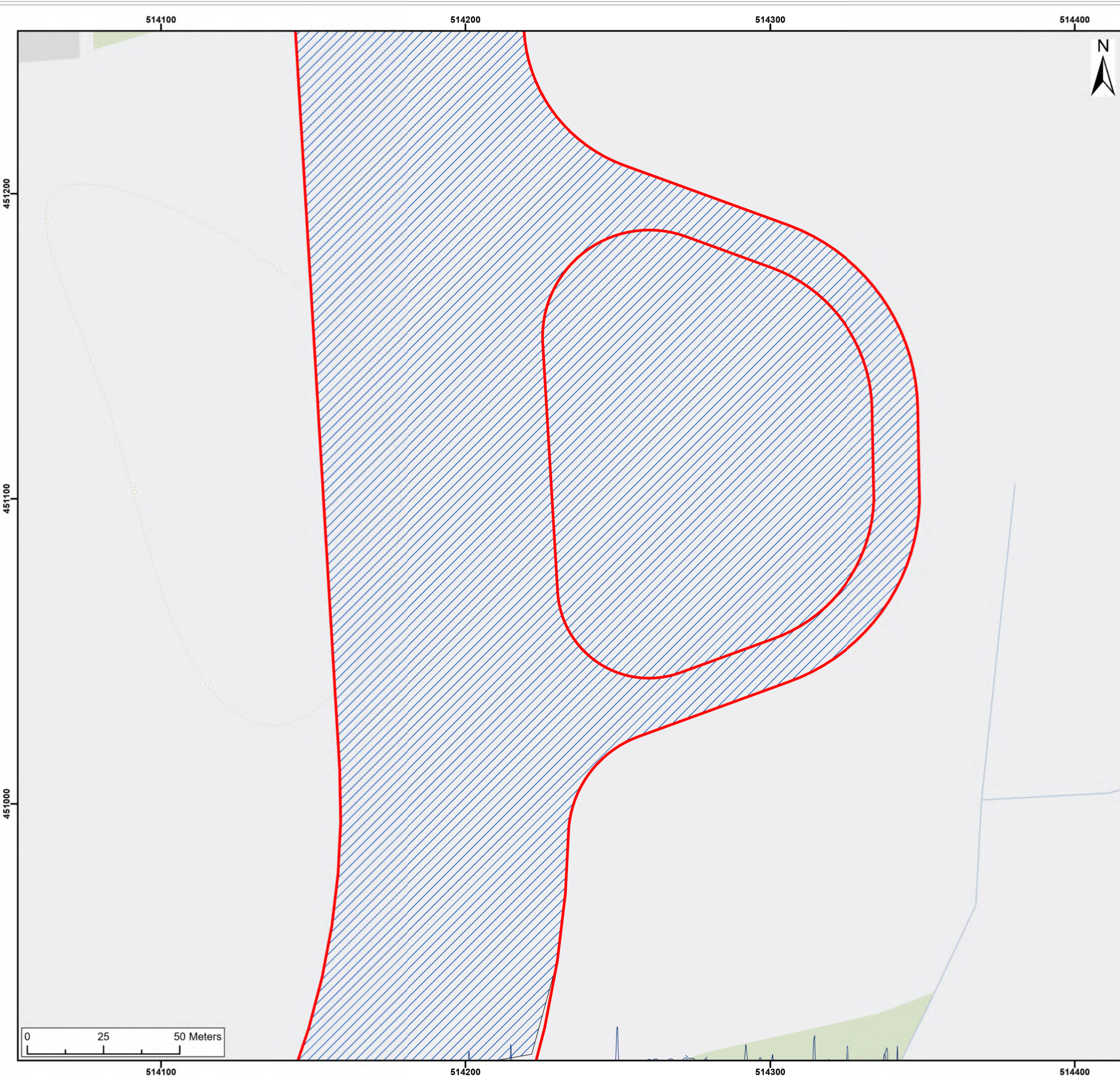
Title: Archive XY Trace Plot:
Outstanding

Figure: 22-7-90 Drawing No: PB2340-RHD-ZZ-ZZ-DR-Z-0090

Co-ordinate system: British National Grid	Page Size: A3	Scale: 1:1,250
--	------------------	-------------------

Project: Dogger Bank South Offshore Wind Farms	Report: Archaeological Geophysical Survey Report
--	--





Legend:

- Onshore Development Area
- Outstanding

50nT

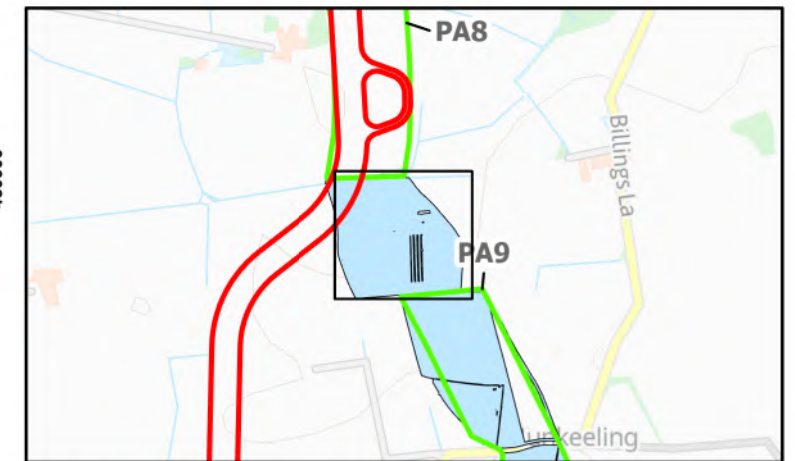
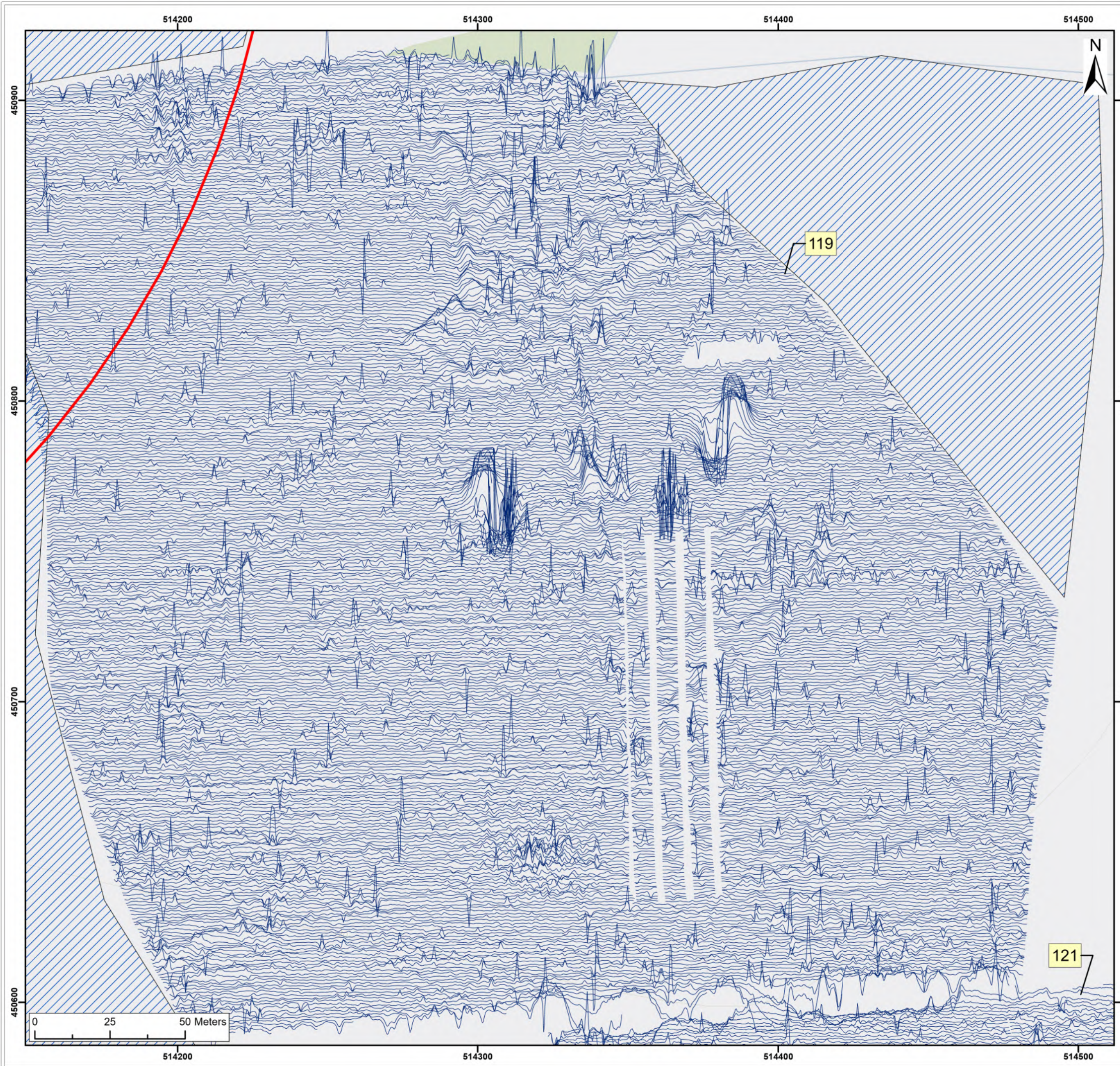
-50nT

SX	P05	24/01/2024	Draft		SO	AG	JL
SUI	REV	DATE	DESCRIPTION		DRW	CHK	APR

Title:
 Archive XY Trace Plot:
 Outstanding

Figure: 22-7-91	Drawing No: PB2340-RHD-ZZ-ZZ-DR-Z-0091	
Co-ordinate system: British National Grid	Page Size: A3	Scale: 1:1,250
Project: Dogger Bank South Offshore Wind Farms	Report: Archaeological Geophysical Survey Report	





Legend:
 Onshore Development Area
 Outstanding

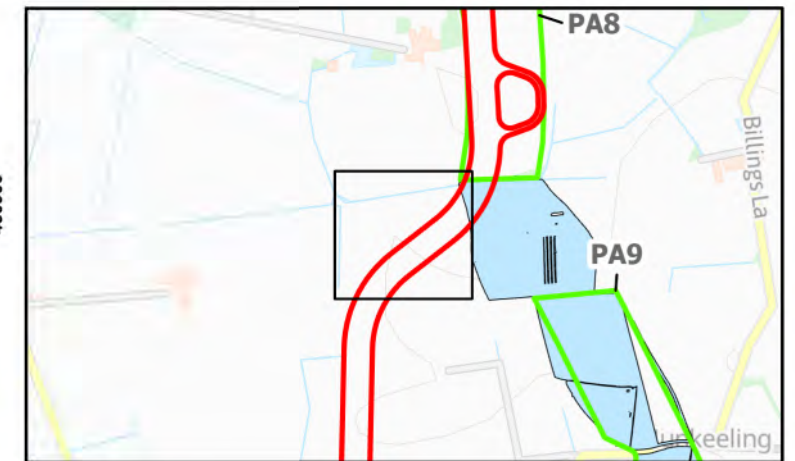
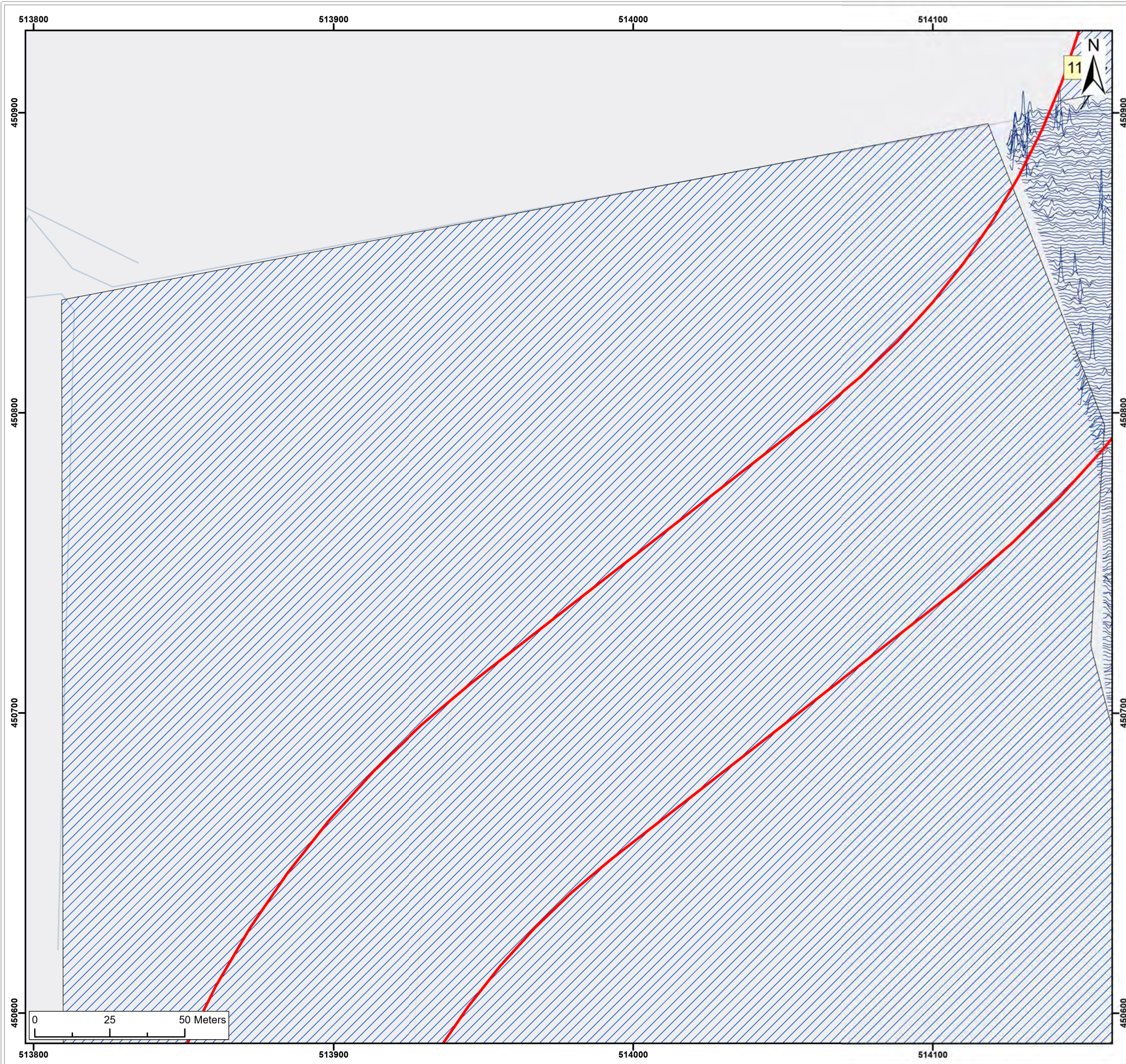


SX	P05	24/01/2024	Draft		SO	AG	JL
SUI	REV	DATE	DESCRIPTION		DRW	CHK	APR

Title:
 Archive XY Trace Plot:
 119

Figure: 22-7-92	Drawing No: PB2340-RHD-ZZ-ZZ-DR-Z-0092	
Co-ordinate system: British National Grid	Page Size: A3	Scale: 1:1,250
Project: Dogger Bank South Offshore Wind Farms	Report: Archaeological Geophysical Survey Report	





Legend:

- Onshore Development Area
- Outstanding

50nT

-50nT

SX	P05	24/01/2024	Draft			SO	AG	JL
SUI	REV	DATE	DESCRIPTION			DRW	CHK	APR

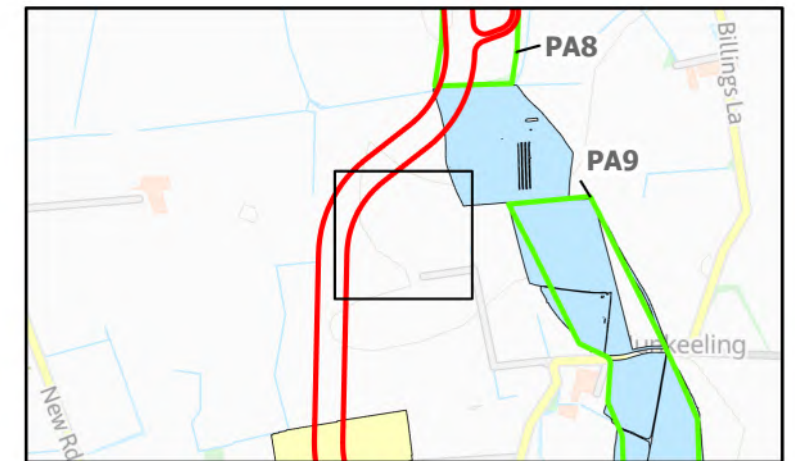
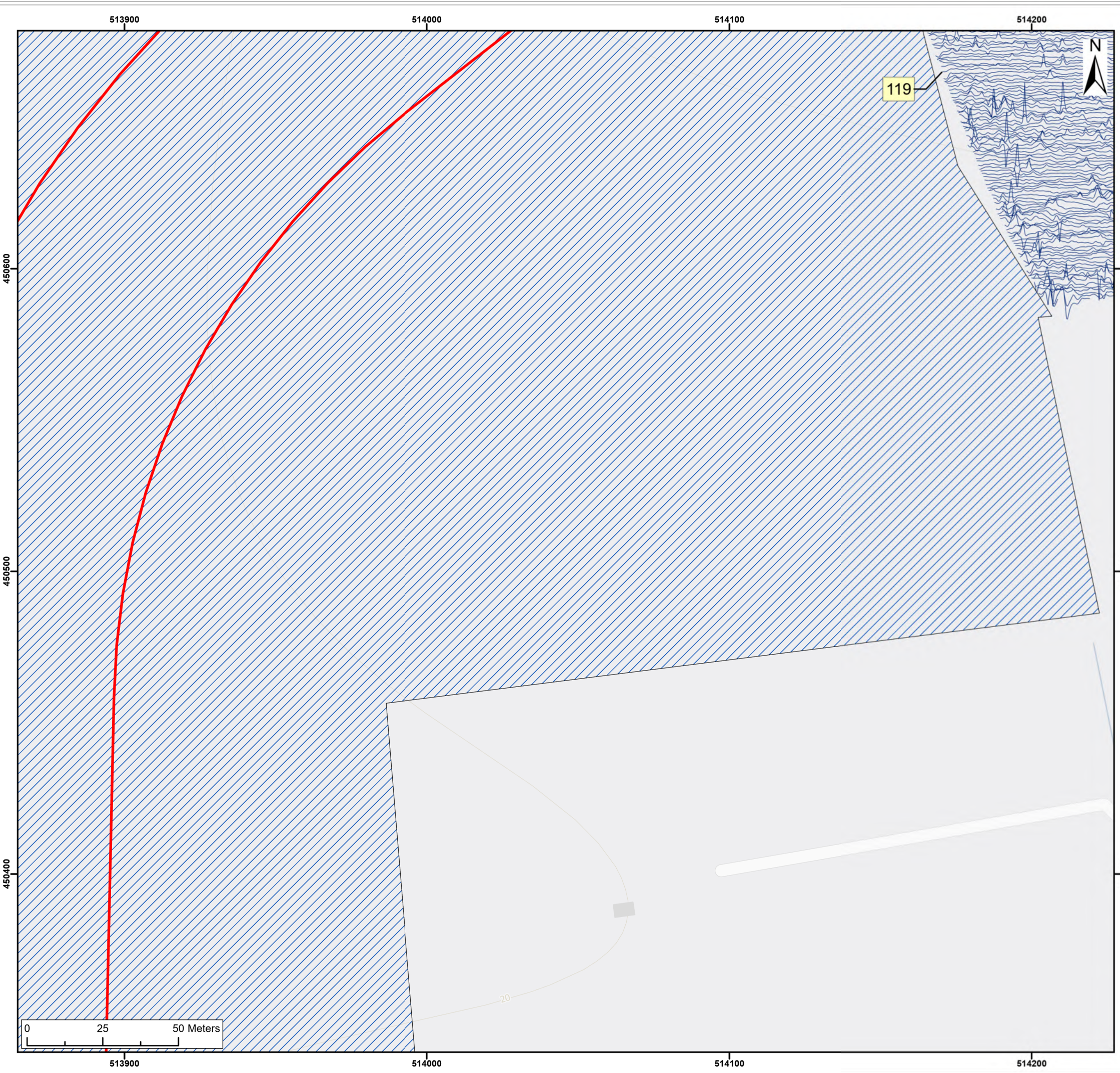
Title: Archive XY Trace Plot:
Outstanding

Figure: 22-7-93 Drawing No: PB2340-RHD-ZZ-ZZ-DR-Z-0093

Co-ordinate system: British National Grid	Page Size: A3	Scale: 1:1,250
--	------------------	-------------------

Project: Dogger Bank South Offshore Wind Farms	Report: Archaeological Geophysical Survey Report
--	--





Legend:

- Onshore Development Area
- Outstanding

50nT
-50nT

SX	P05	24/01/2024	Draft	SO	AG	JL
SUI	REV	DATE	DESCRIPTION	DRW	CHK	APR

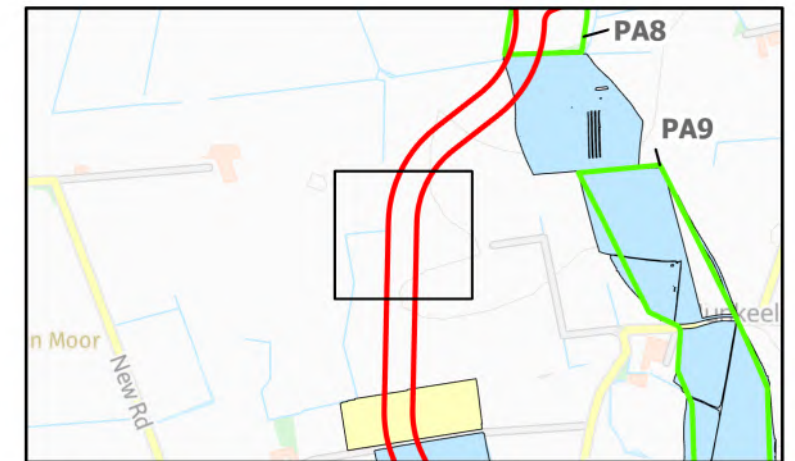

Title:
Archive XY Trace Plot:
Outstanding

Figure: 22-7-94 Drawing No: PB2340-RHD-ZZ-ZZ-DR-Z-0094

Co-ordinate system: British National Grid Page Size: A3 Scale: 1:1,250

Project: Dogger Bank South Offshore Wind Farms Report: Archaeological Geophysical Survey Report





Legend:

- Onshore Development Area
- Outstanding

50nT

-50nT

SX	P05	24/01/2024	Draft	SO	AG	JL
SUI	REV	DATE	DESCRIPTION	DRW	CHK	APR

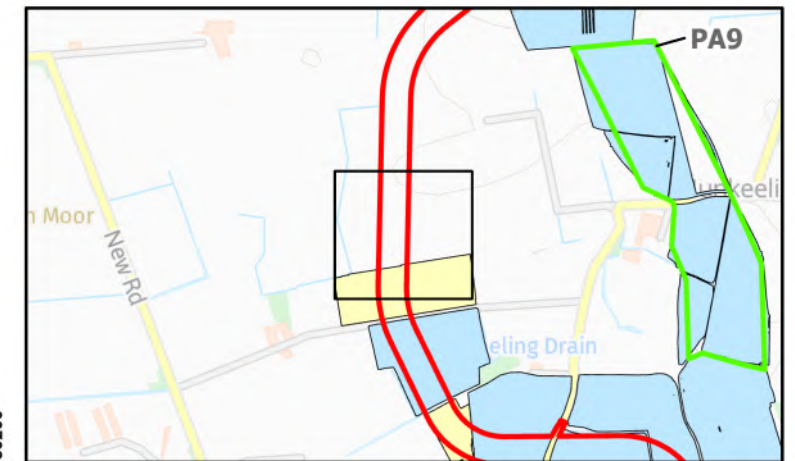
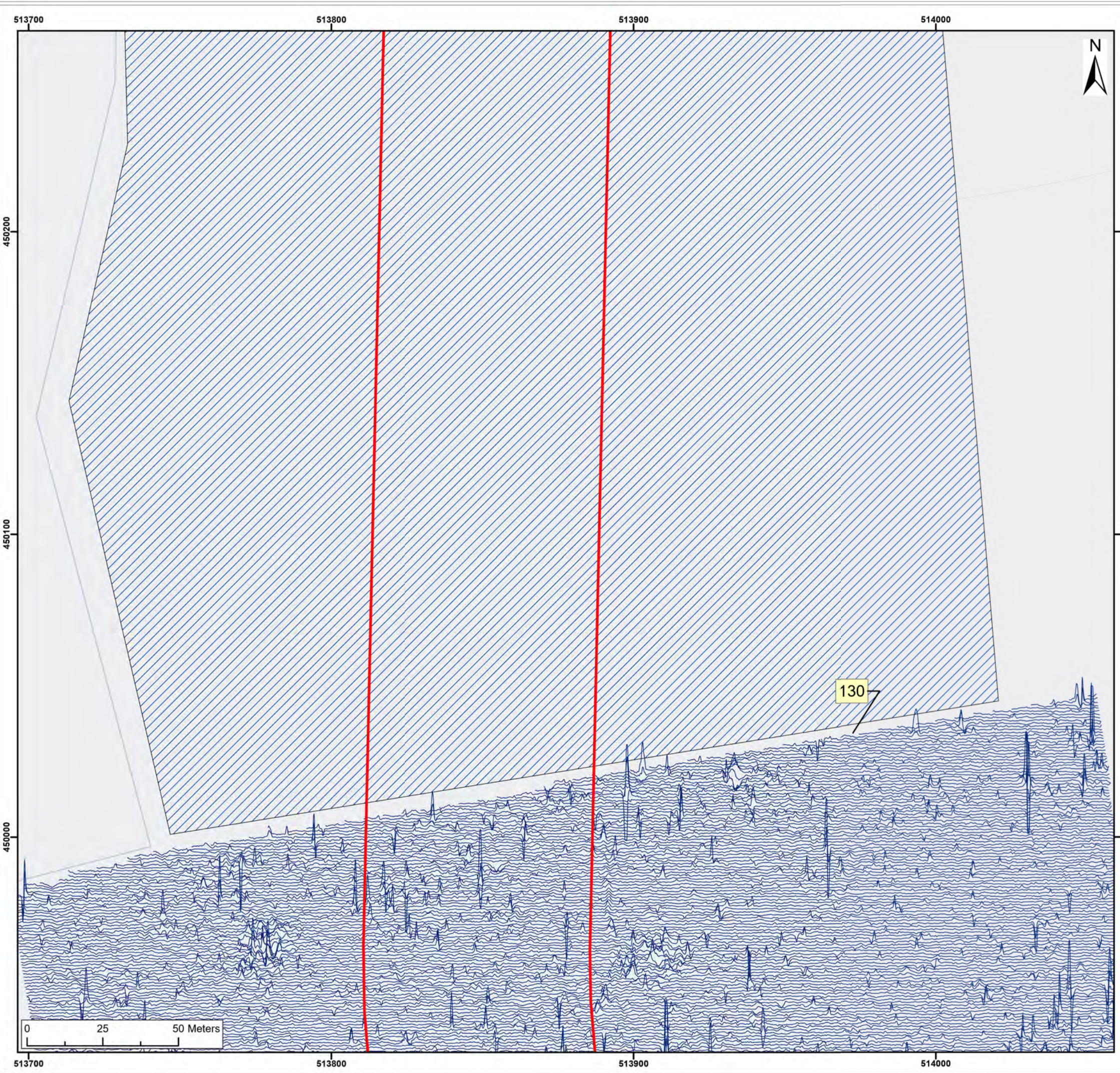
Title: Archive XY Trace Plot:
Outstanding

Figure: 22-7-95 Drawing No: PB2340-RHD-ZZ-ZZ-DR-Z-0095

Co-ordinate system: British National Grid Page Size: A3 Scale: 1:1,250

Project: Dogger Bank South Offshore Wind Farms Report: Archaeological Geophysical Survey Report





Legend:
 Onshore Development Area
 Outstanding

50nT
 -50nT

SX	P05	24/01/2024	Draft	SO	AG	JL
SUI	REV	DATE	DESCRIPTION	DRW	CHK	APR

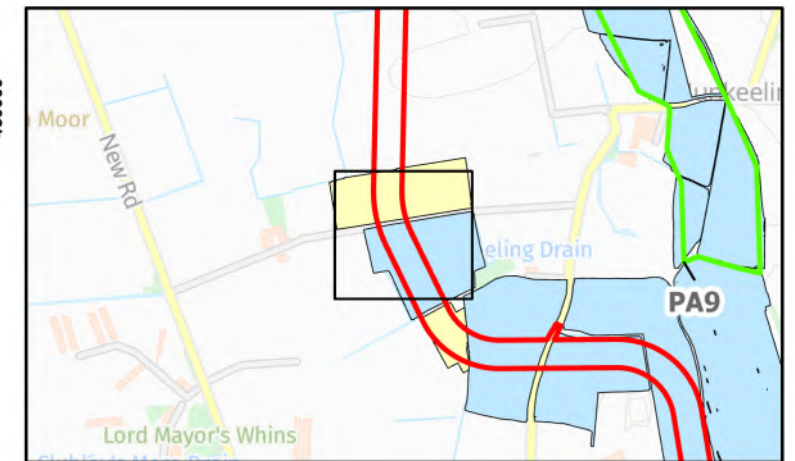
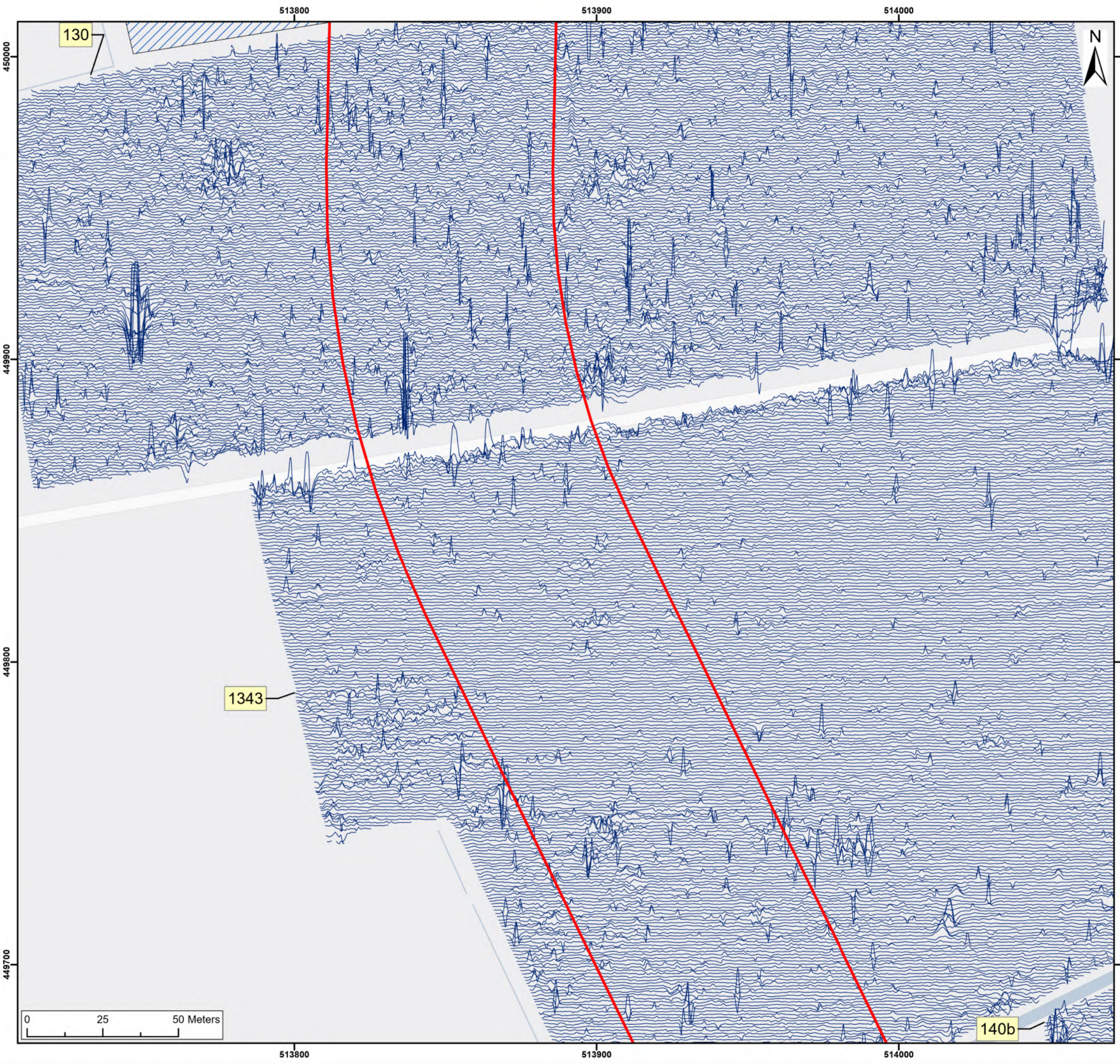
Title:
 Archive XY Trace Plot:
 130

Figure: 22-7-96 Drawing No: PB2340-RHD-ZZ-ZZ-DR-Z-0096

Co-ordinate system: British National Grid Page Size: A3 Scale: 1:1,250

Project: Dogger Bank South Offshore Wind Farms Report: Archaeological Geophysical Survey Report





Legend:

- Onshore Development Area
- Outstanding



SX	P05	24/01/2024	Draft	SO	AG	JL
SUI	REV	DATE	DESCRIPTION	DRW	CHK	APR

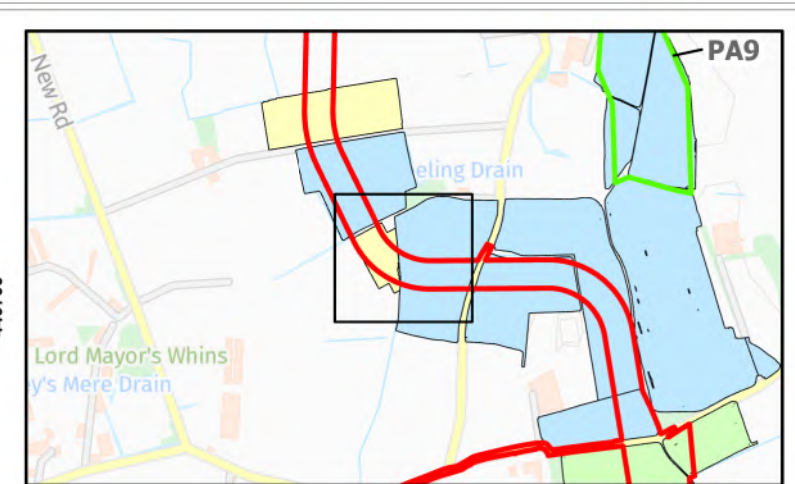
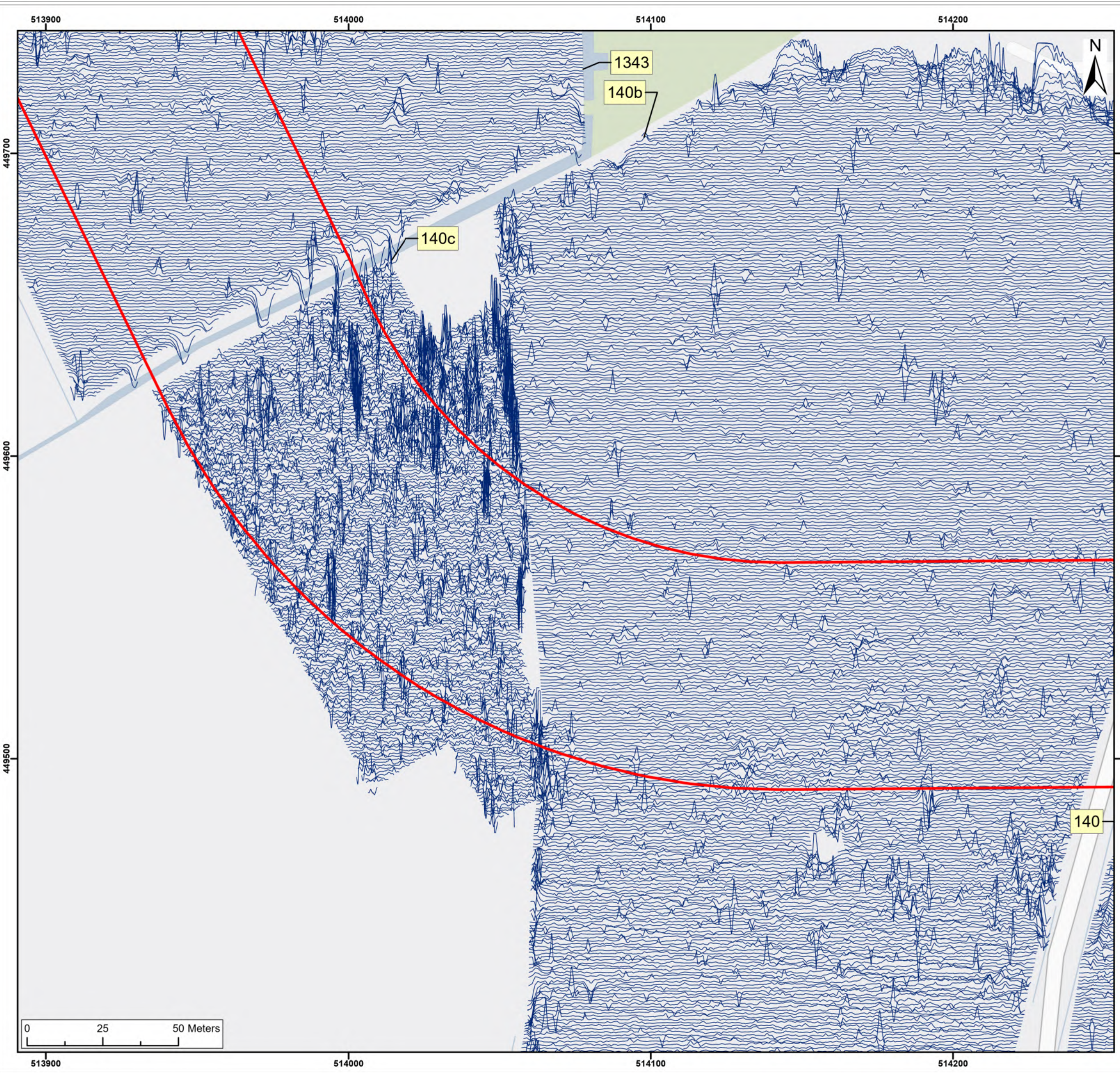
Title: Archive XY Trace Plot:
130, 1343

Figure: 22-7-97 Drawing No: PB2340-RHD-ZZ-ZZ-DR-Z-0097

Co-ordinate system: British National Grid	Page Size: A3	Scale: 1:1,250
--	------------------	-------------------

Project: Dogger Bank South Offshore Wind Farms	Report: Archaeological Geophysical Survey Report
--	--





Legend:
 Onshore Development Area



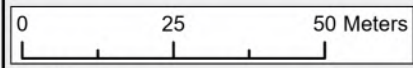
SX	P05	24/01/2024	Draft		SO	AG	JL
SUI	REV	DATE	DESCRIPTION		DRW	CHK	APR

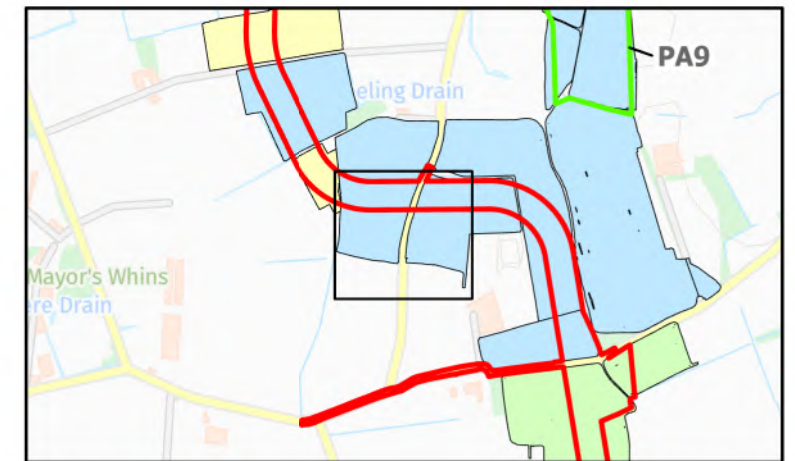
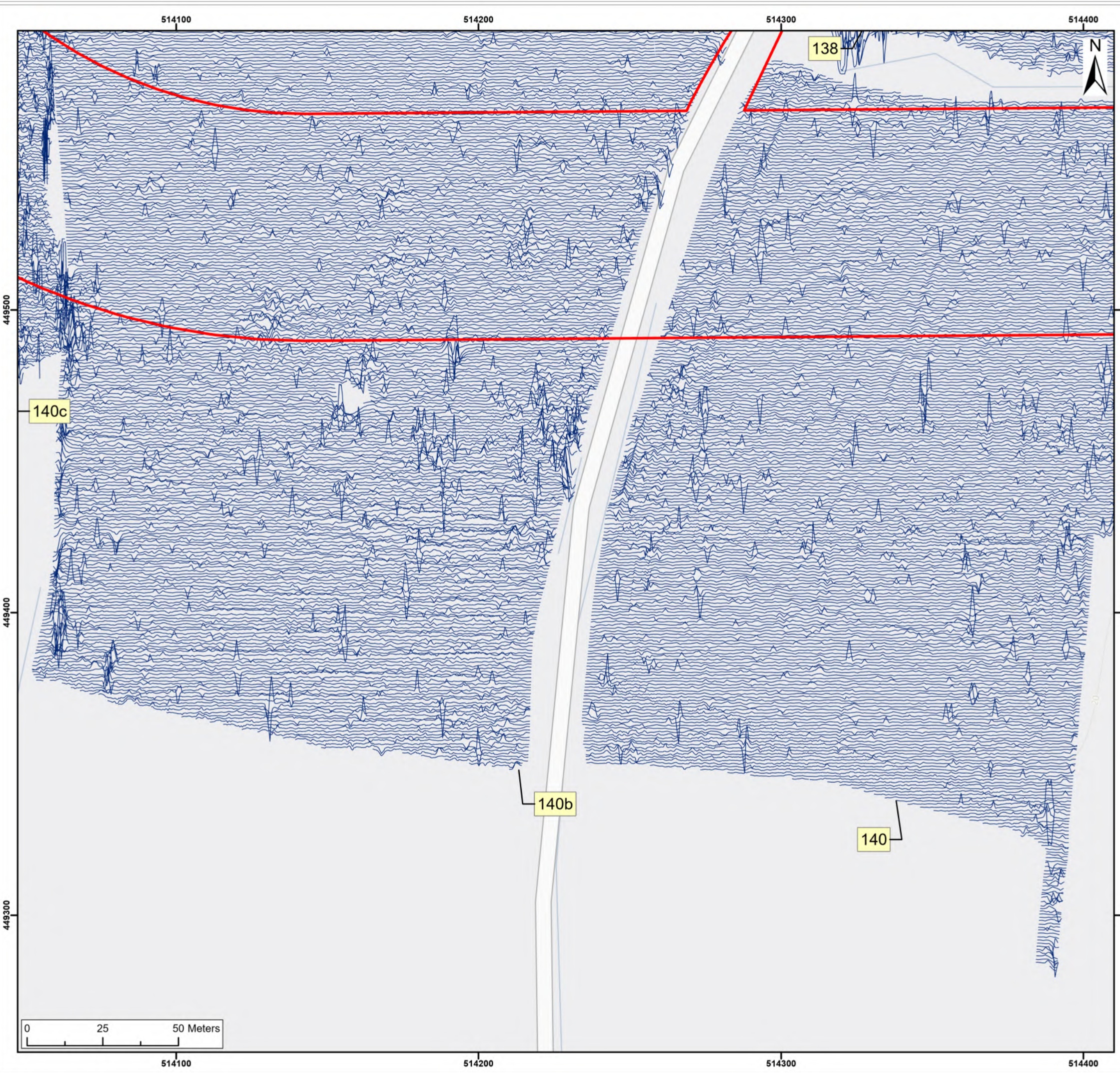
Title:
 Archive XY Trace Plot:
 1343, 140c, 140b

Figure: 22-7-98 Drawing No: PB2340-RHD-ZZ-ZZ-DR-Z-0098

Co-ordinate system: British National Grid	Page Size: A3	Scale: 1:1,250
--	------------------	-------------------

Project: Dogger Bank South Offshore Wind Farms	Report: Archaeological Geophysical Survey Report
--	--





Legend:

Onshore Development Area

50nT

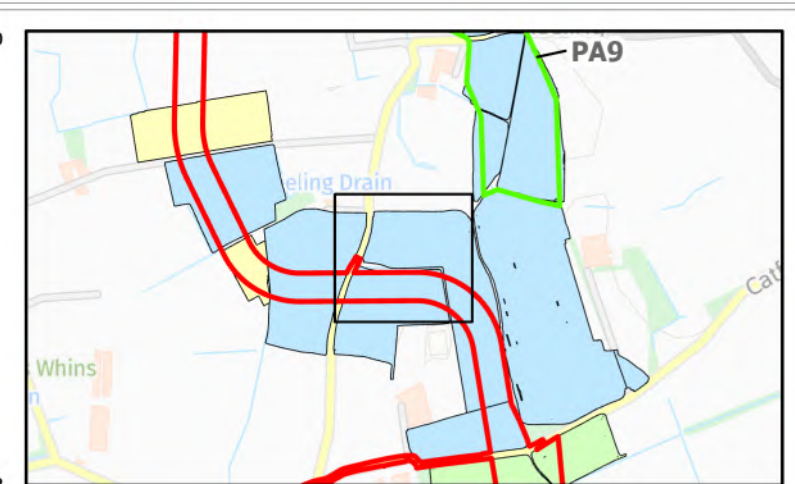
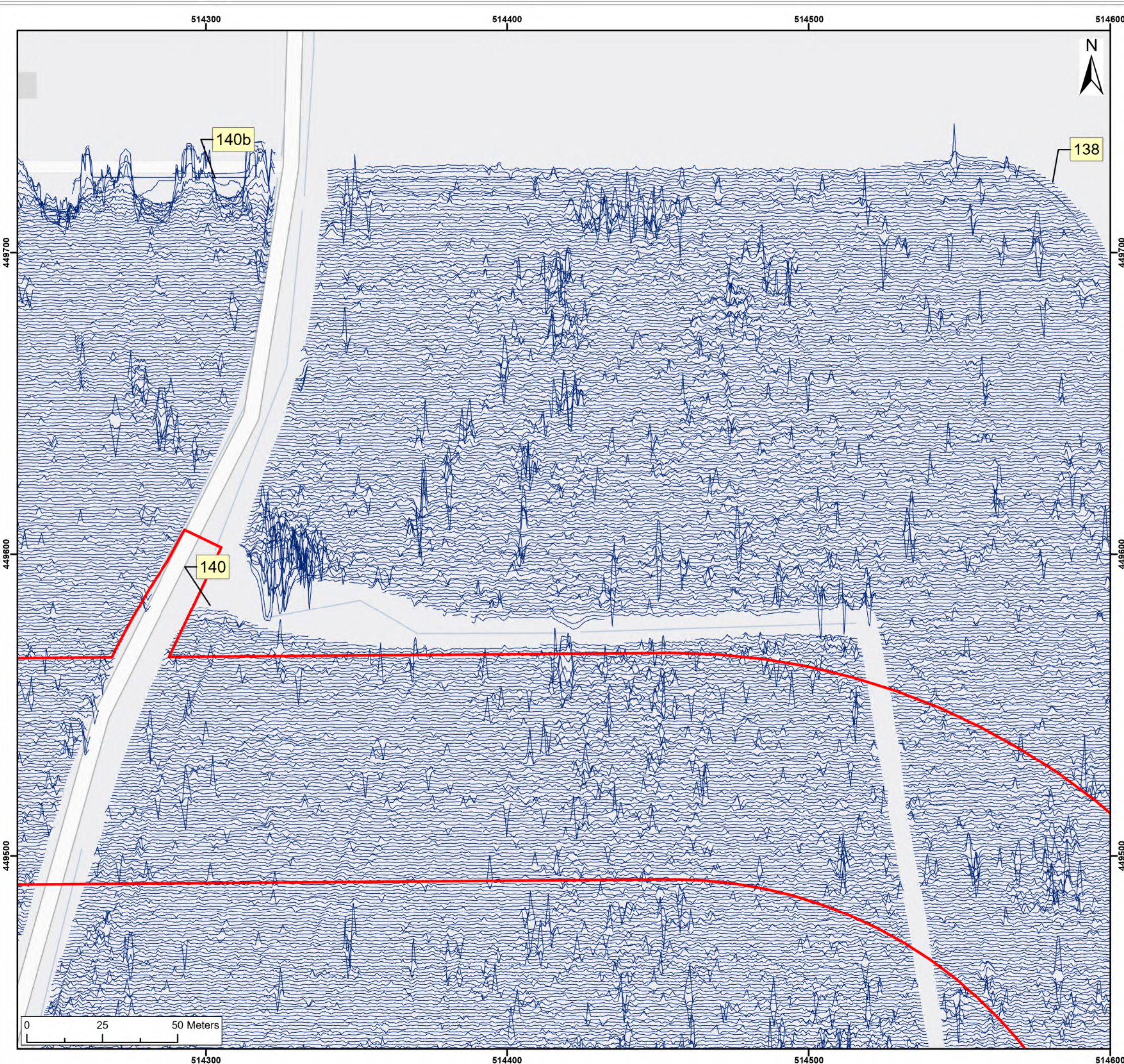
-50nT

SX	P05	24/01/2024	Draft	SO	AG	JL
SUI	REV	DATE	DESCRIPTION	DRW	CHK	APR

Title: Archive XY Trace Plot: 140b, 140

Figure: 22-7-99	Drawing No: PB2340-RHD-ZZ-ZZ-DR-Z-0099	
Co-ordinate system: British National Grid	Page Size: A3	Scale: 1:1,250
Project: Dogger Bank South Offshore Wind Farms	Report: Archaeological Geophysical Survey Report	





Legend:

Onshore Development Area

50nT

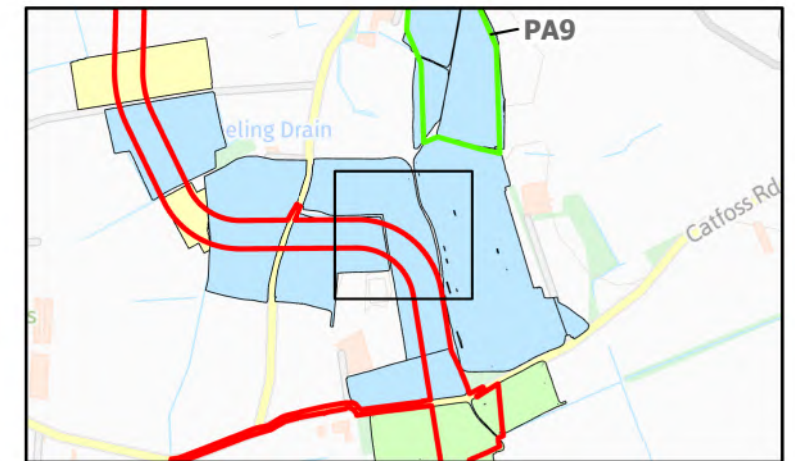
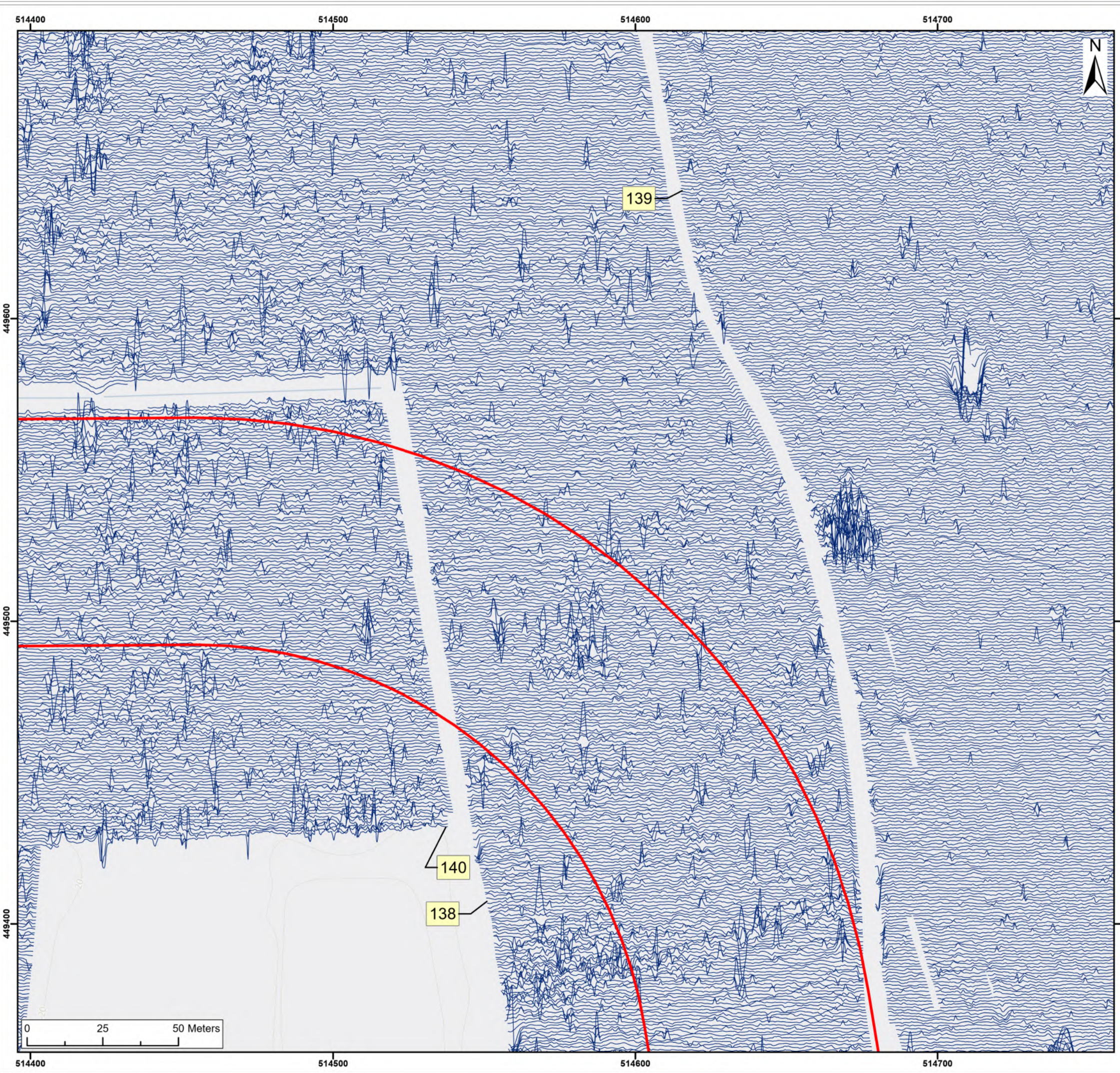
-50nT

SX	P05	24/01/2024	Draft	SO	AG	JL
SUI	REV	DATE	DESCRIPTION	DRW	CHK	APR

Title: Archive XY Trace Plot:
140b, 140, 138

Figure:22-7-100	Drawing No: PB2340-RHD-ZZ-ZZ-DR-Z-0100	
Co-ordinate system: British National Grid	Page Size: A3	Scale: 1:1,250
Project: Dogger Bank South Offshore Wind Farms	Report: Archaeological Geophysical Survey Report	





Legend:

Onshore Development Area

50nT

-50nT

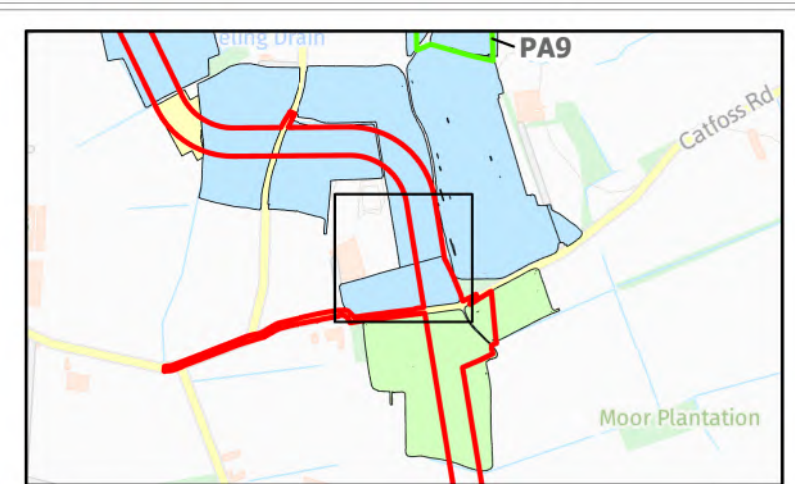
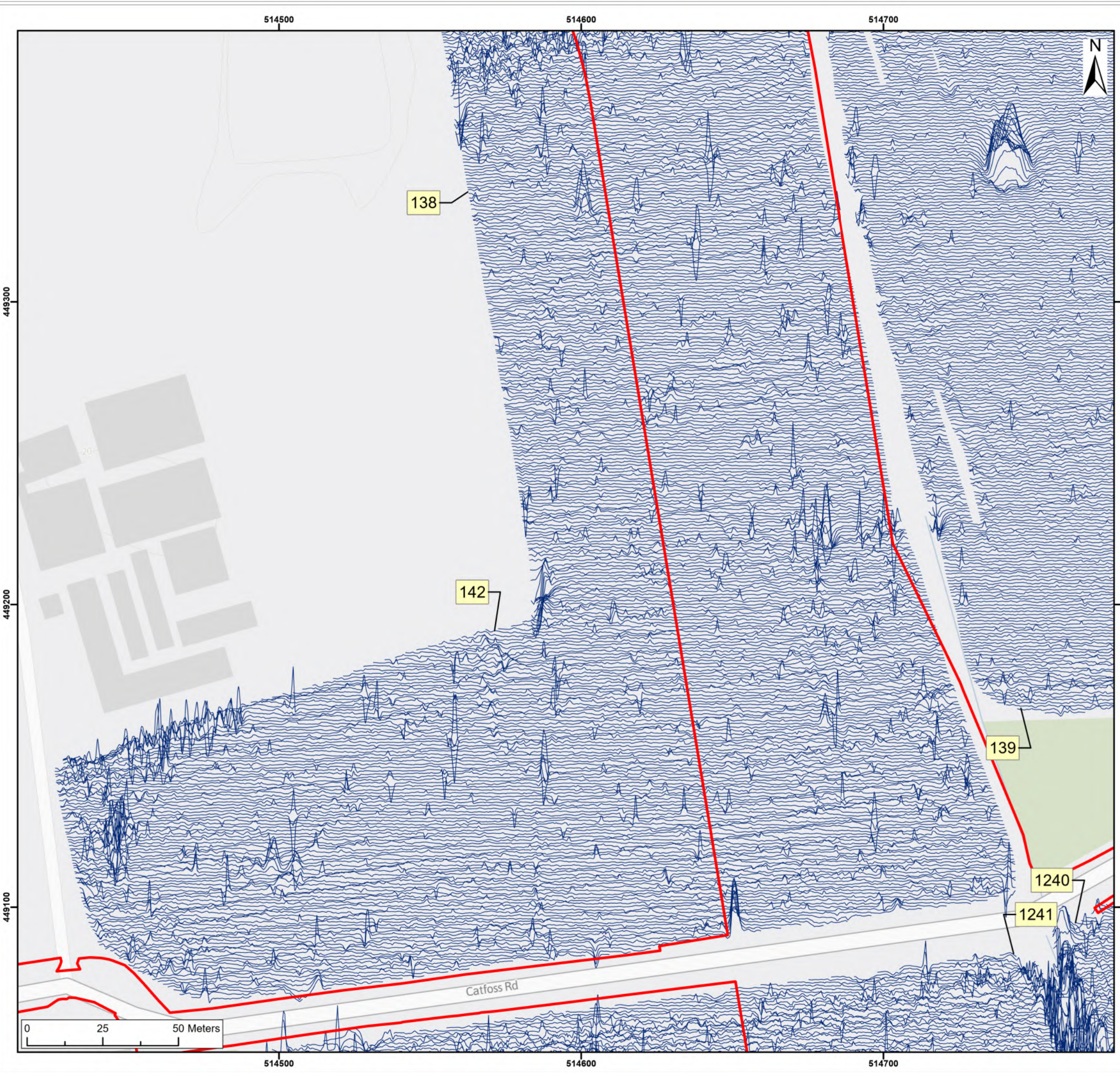
SX	P05	24/01/2024	Draft	SO	AG	JL
SUI	REV	DATE	DESCRIPTION	DRW	CHK	APR

Title: Archive XY Trace Plot: 140, 138

Figure:22-7-101 Drawing No: PB2340-RHD-ZZ-ZZ-DR-Z-0101

Co-ordinate system: British National Grid	Page Size: A3	Scale: 1:1,250
Project: Dogger Bank South Offshore Wind Farms	Report: Archaeological Geophysical Survey Report	





Legend:
 Onshore Development Area

50nT
 -50nT

SX	P05	24/01/2024	Draft	SO	AG	JL
SUI	REV	DATE	DESCRIPTION	DRW	CHK	APR

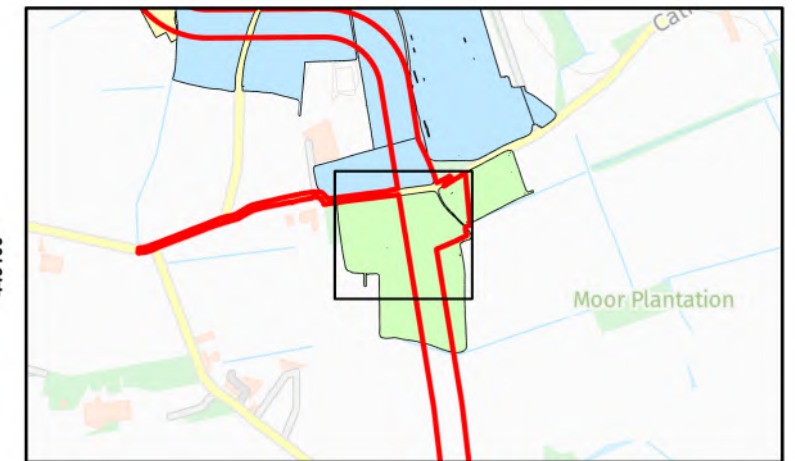
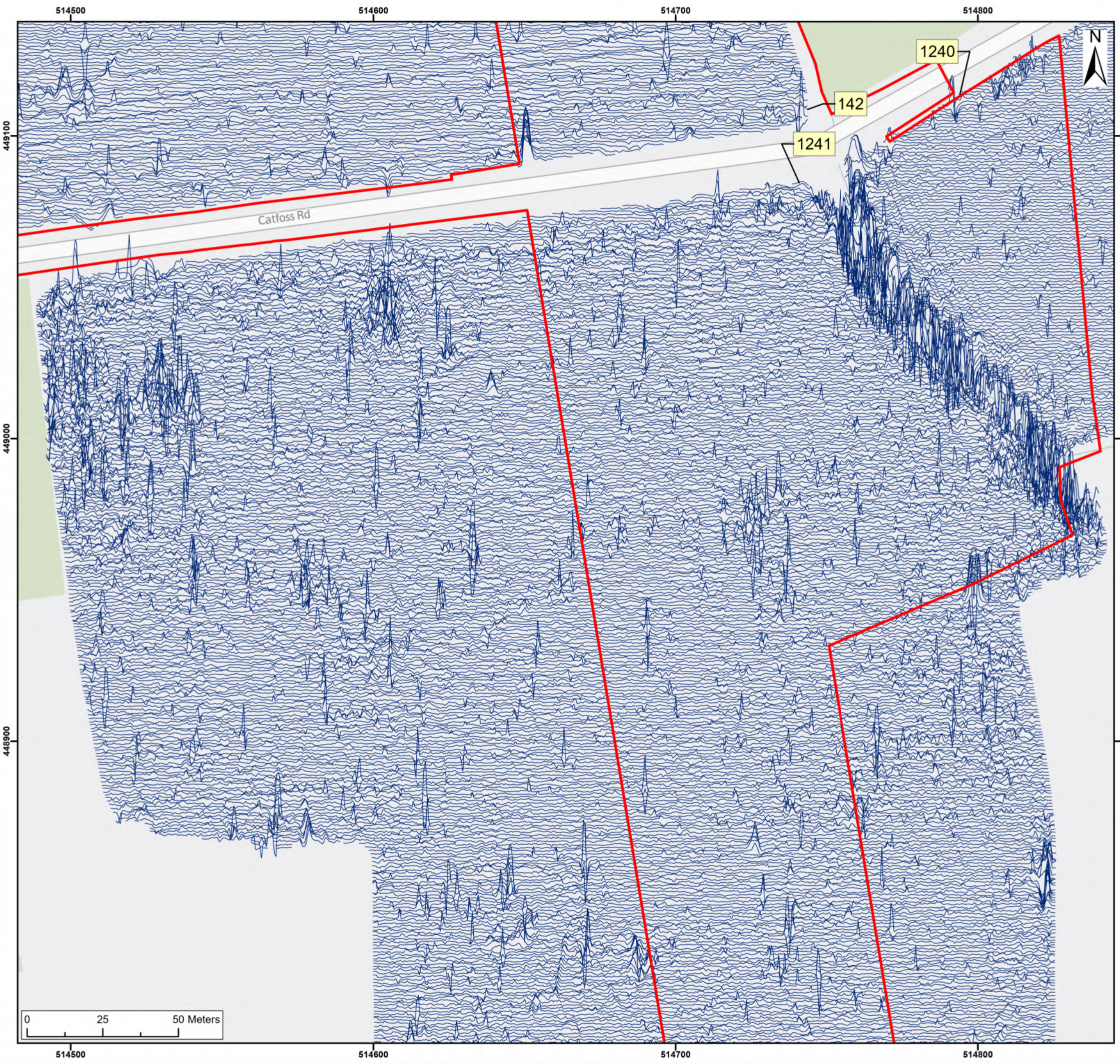
Title:
 Archive XY Trace Plot:
 138, 142

Figure:22-7-102 Drawing No: PB2340-RHD-ZZ-ZZ-DR-Z-0102

Co-ordinate system: British National Grid Page Size: A3 Scale: 1:1,250

Project: Dogger Bank South Offshore Wind Farms Report: Archaeological Geophysical Survey Report





Legend:
 Onshore Development Area

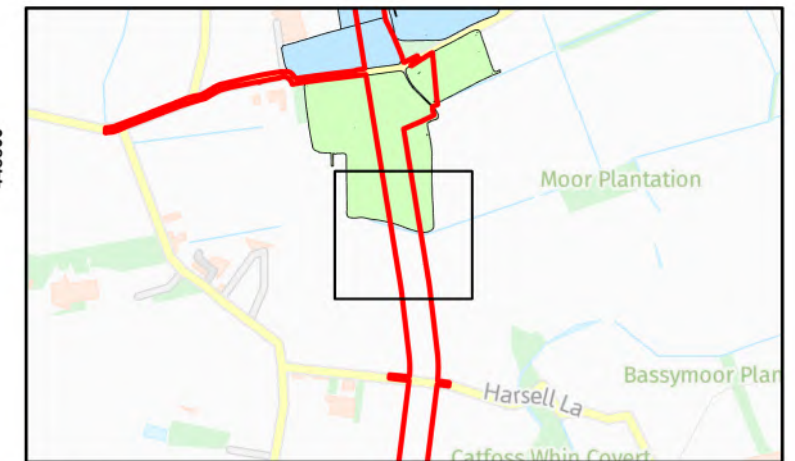



SX	P05	24/01/2024	Draft	SO	AG	JL
SUI	REV	DATE	DESCRIPTION	DRW	CHK	APR

Title:
 Archive XY Trace Plot:
 1241, 1240

Figure:22-7-103	Drawing No: PB2340-RHD-ZZ-ZZ-DR-Z-0103	
Co-ordinate system: British National Grid	Page Size: A3	Scale: 1:1,250
Project: Dogger Bank South Offshore Wind Farms	Report: Archaeological Geophysical Survey Report	





Legend:

- Onshore Development Area
- Outstanding

50nT

-50nT

SX	P05	24/01/2024	Draft		SO	AG	JL
SUI	REV	DATE	DESCRIPTION		DRW	CHK	APR

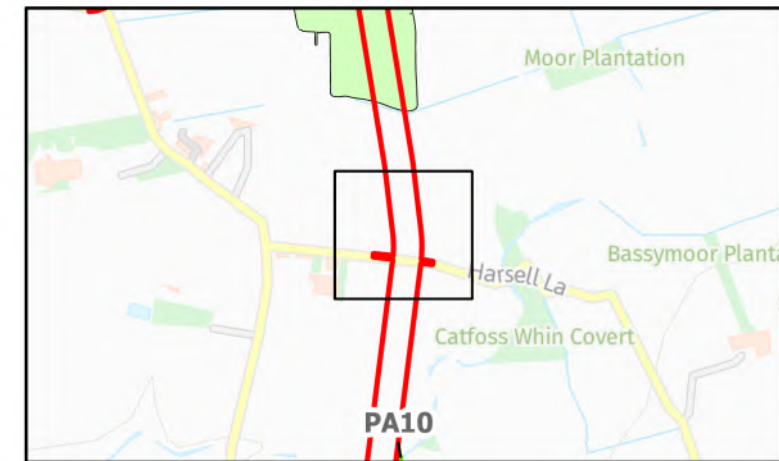
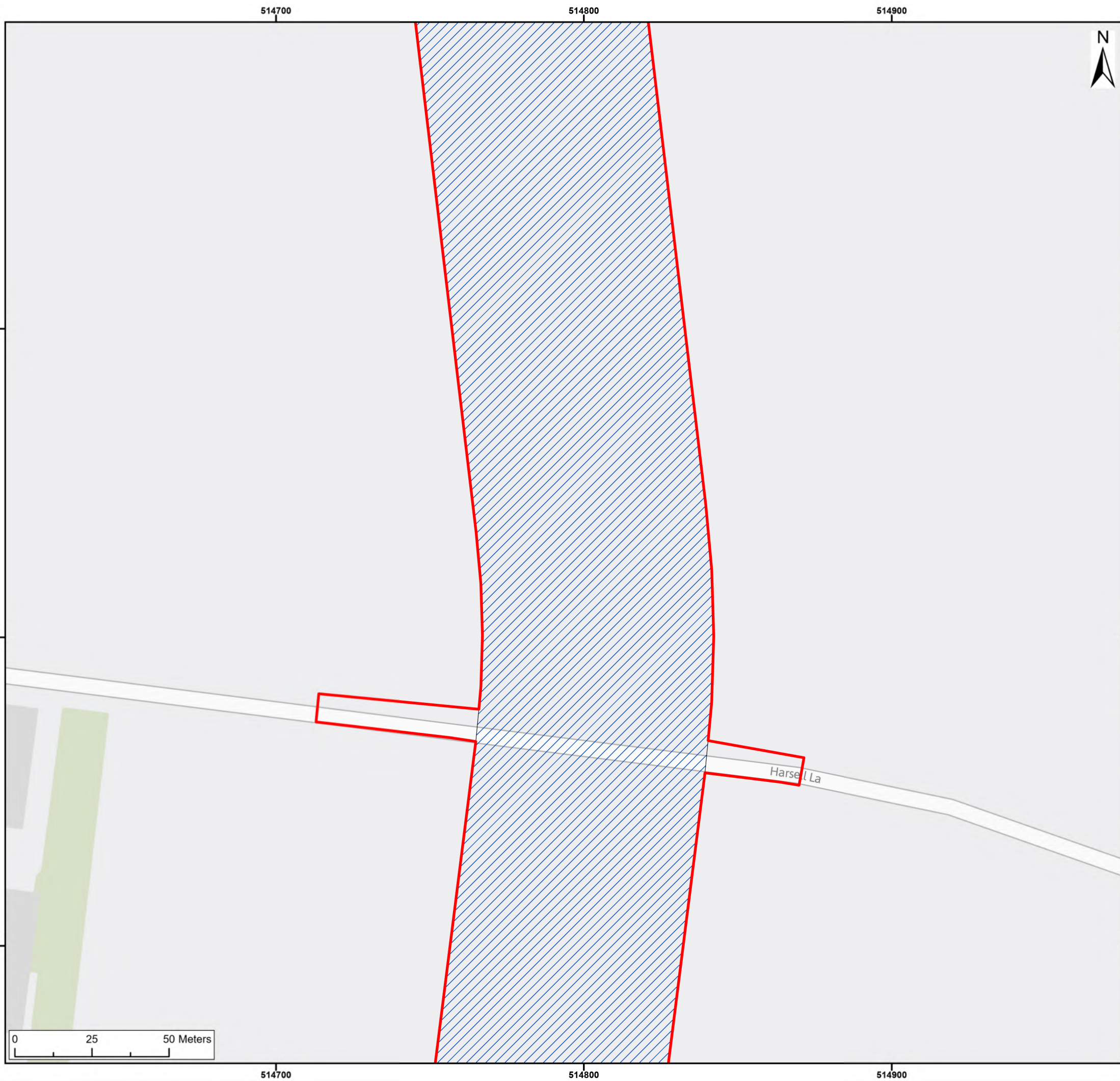
Title: Archive XY Trace Plot:
1241

Figure:22-7-104 Drawing No: PB2340-RHD-ZZ-ZZ-DR-Z-0104

Co-ordinate system: British National Grid	Page Size: A3	Scale: 1:1,250
--	------------------	-------------------

Project: Dogger Bank South Offshore Wind Farms	Report: Archaeological Geophysical Survey Report
--	--





Legend:
 Onshore Development Area
 Outstanding

50nT	-50nT
------	-------

SX	P05	24/01/2024	Draft	SO	AG	JL
SUI	REV	DATE	DESCRIPTION	DRW	CHK	APR

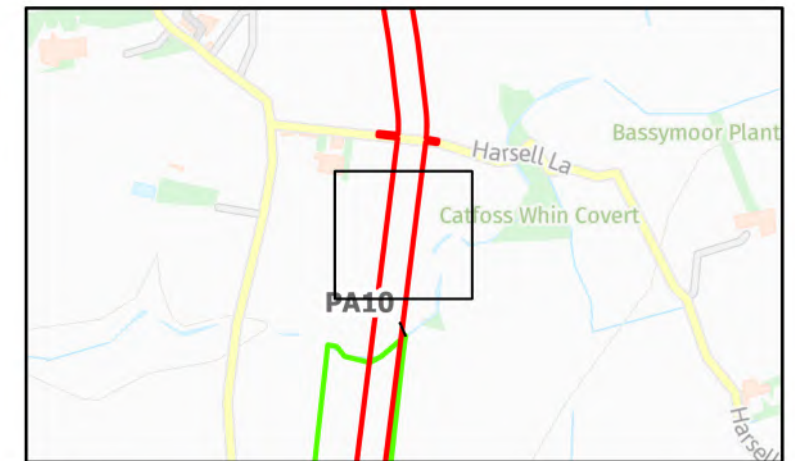
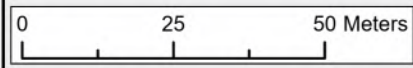
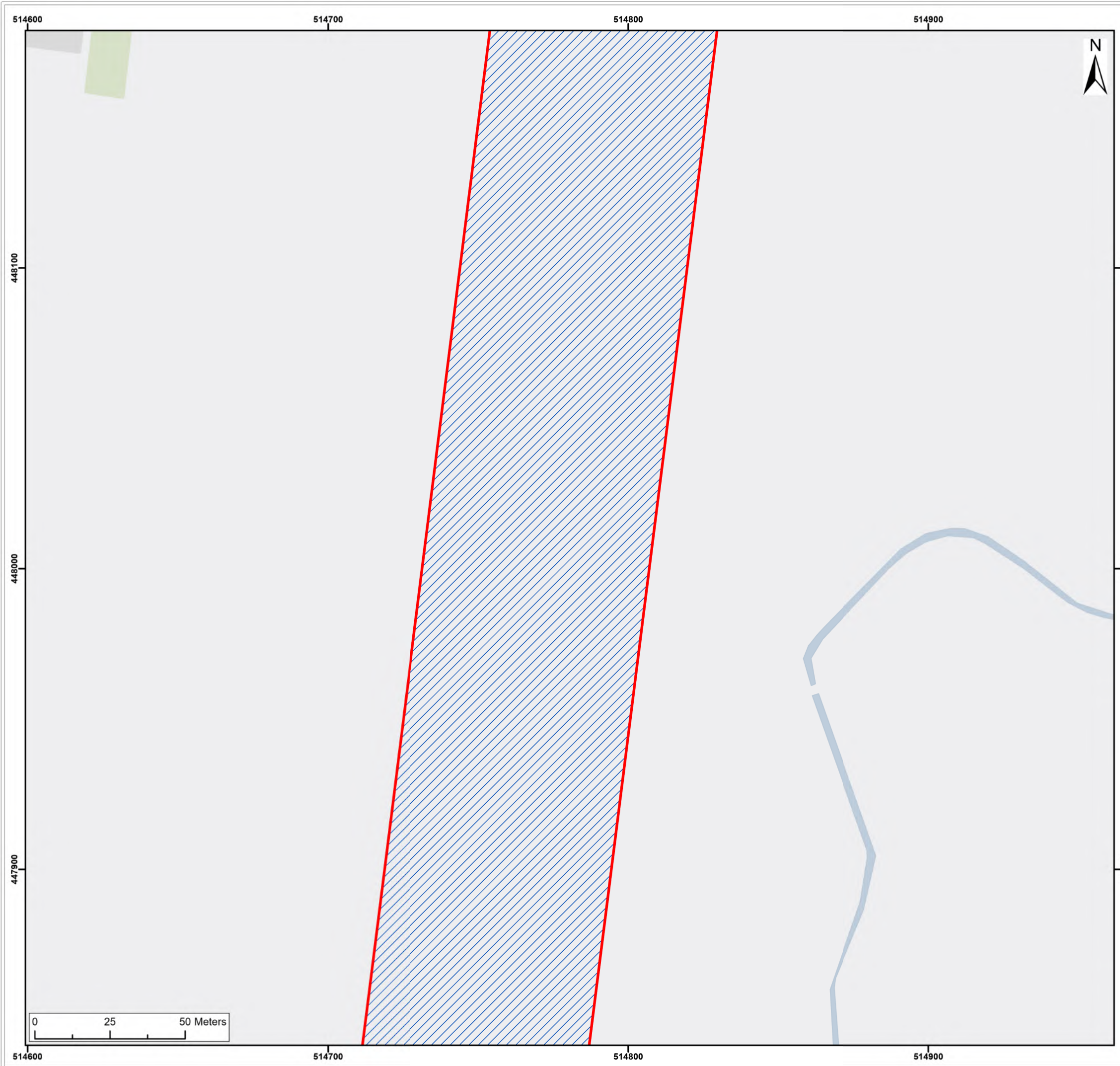
Title:
 Archive XY Trace Plot:
 Outstanding

Figure:22-7-105 Drawing No: PB2340-RHD-ZZ-ZZ-DR-Z-0105

Co-ordinate system: British National Grid	Page Size: A3	Scale: 1:1,250
--	------------------	-------------------

Project: Dogger Bank South Offshore Wind Farms	Report: Archaeological Geophysical Survey Report
--	--





Legend:

- Onshore Development Area
- Outstanding

50nT
-50nT

SX	P05	24/01/2024	Draft	SO	AG	JL
SUI	REV	DATE	DESCRIPTION	DRW	CHK	APR

Title:
Archive XY Trace Plot:
Outstanding

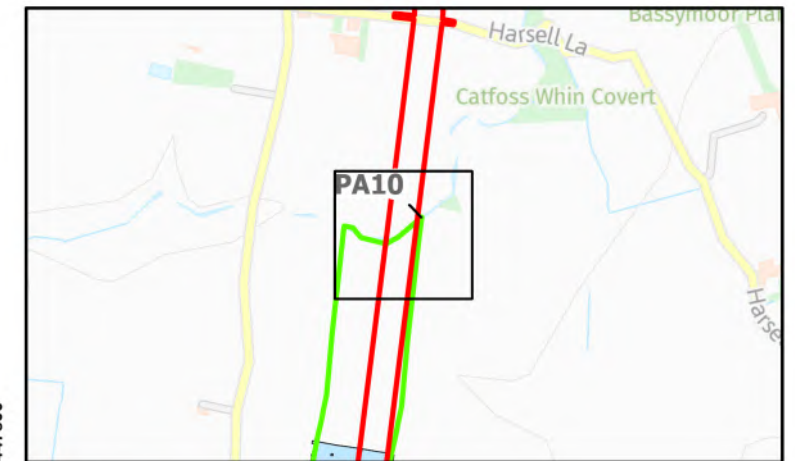
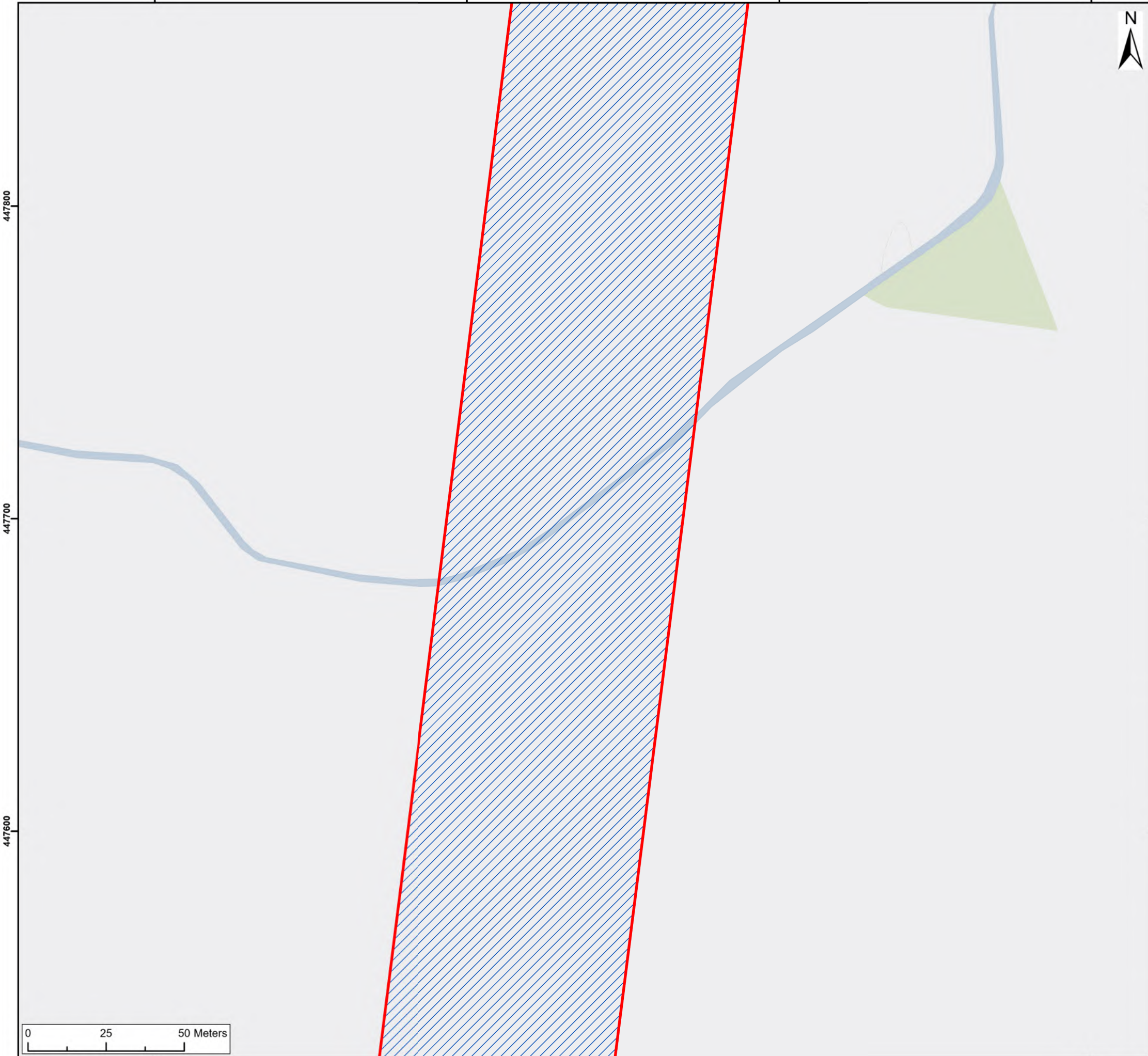
Figure:22-7-106 Drawing No: PB2340-RHD-ZZ-ZZ-DR-Z-0106

Co-ordinate system: British National Grid Page Size: A3 Scale: 1:1,250

Project: Dogger Bank South Offshore Wind Farms Report: Archaeological Geophysical Survey Report



514600 514700 514800 514900



Legend:
 Onshore Development Area
 Outstanding

50nT
 -50nT

SX	P05	24/01/2024	Draft		SO	AG	JL
SUI	REV	DATE	DESCRIPTION		DRW	CHK	APR

Title:
 Archive XY Trace Plot:
 Outstanding

Figure:22-7-107 Drawing No: PB2340-RHD-ZZ-ZZ-DR-Z-0107

Co-ordinate system: British National Grid Page Size: A3 Scale: 1:1,250

Project: Dogger Bank South Offshore Wind Farms Report: Archaeological Geophysical Survey Report



514600 514700 514800 514900

447800

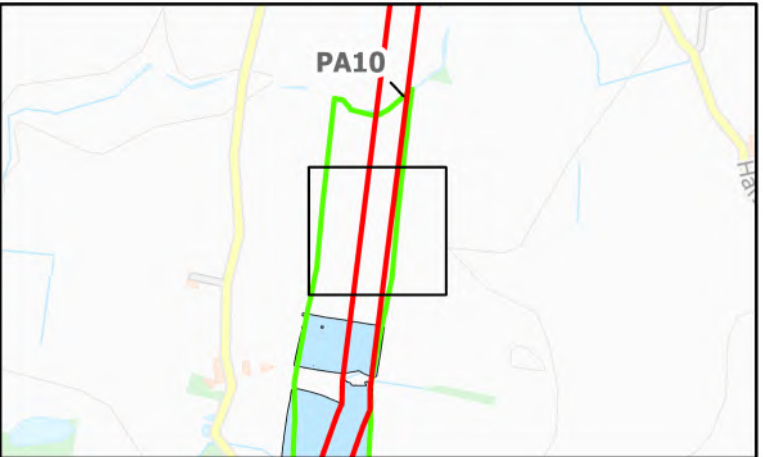
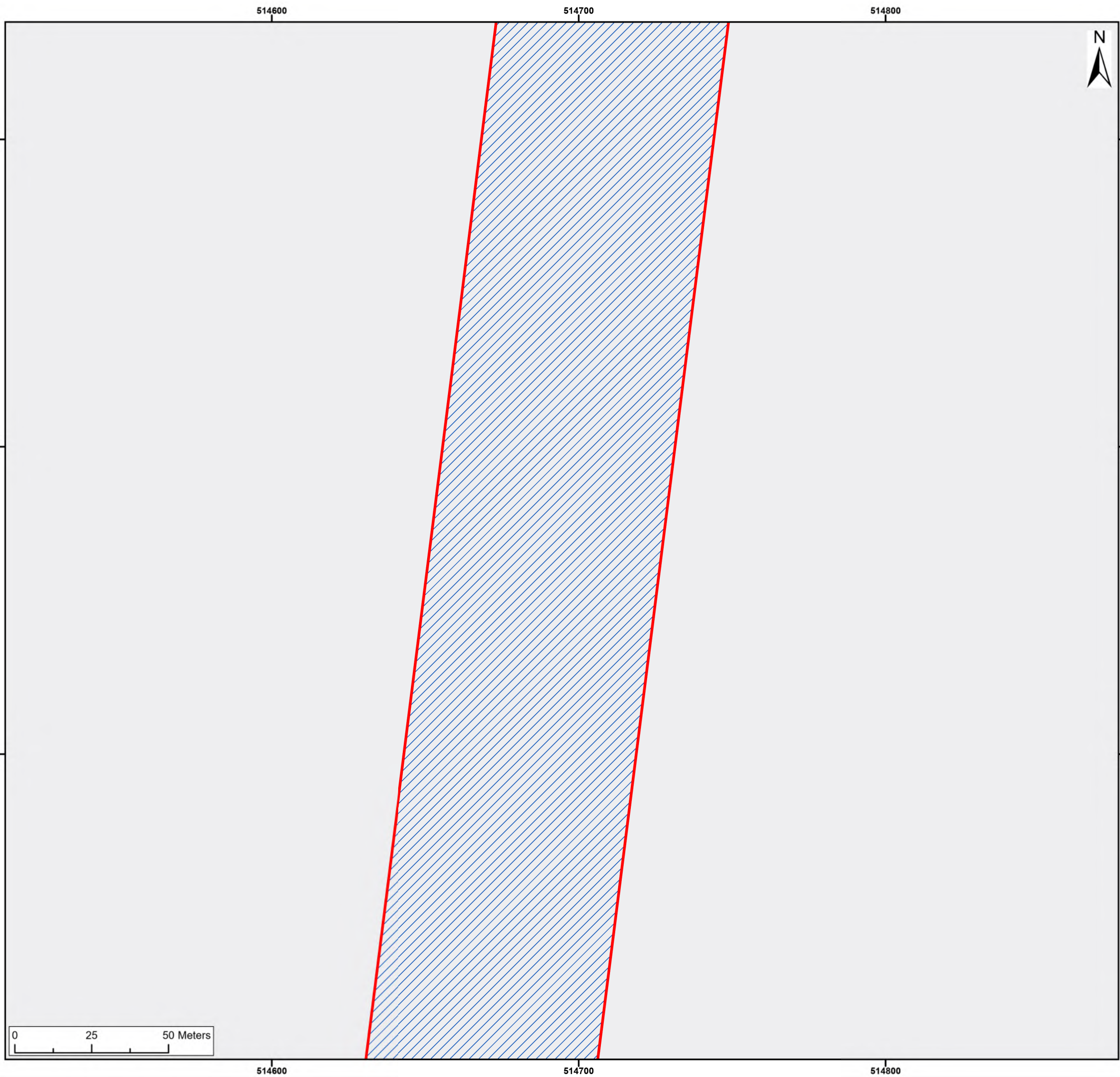
447700

447600

447800

447700

447600



Legend:

- Onshore Development Area
- Outstanding

50nT
-50nT

SX	P05	24/01/2024	Draft		SO	AG	JL
SUI	REV	DATE	DESCRIPTION		DRW	CHK	APR

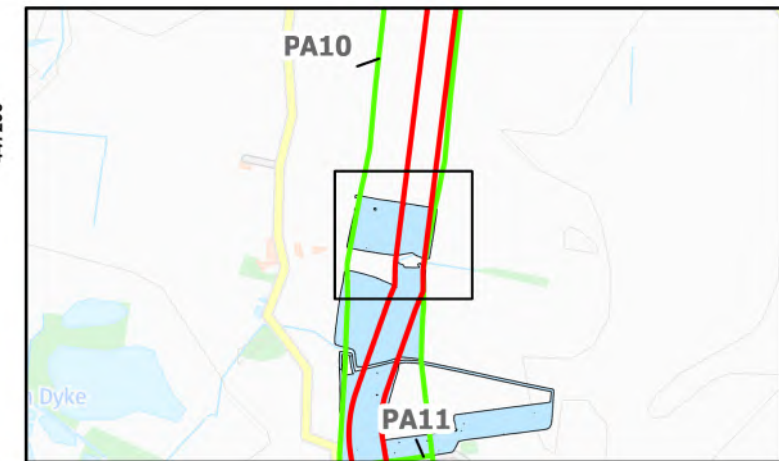
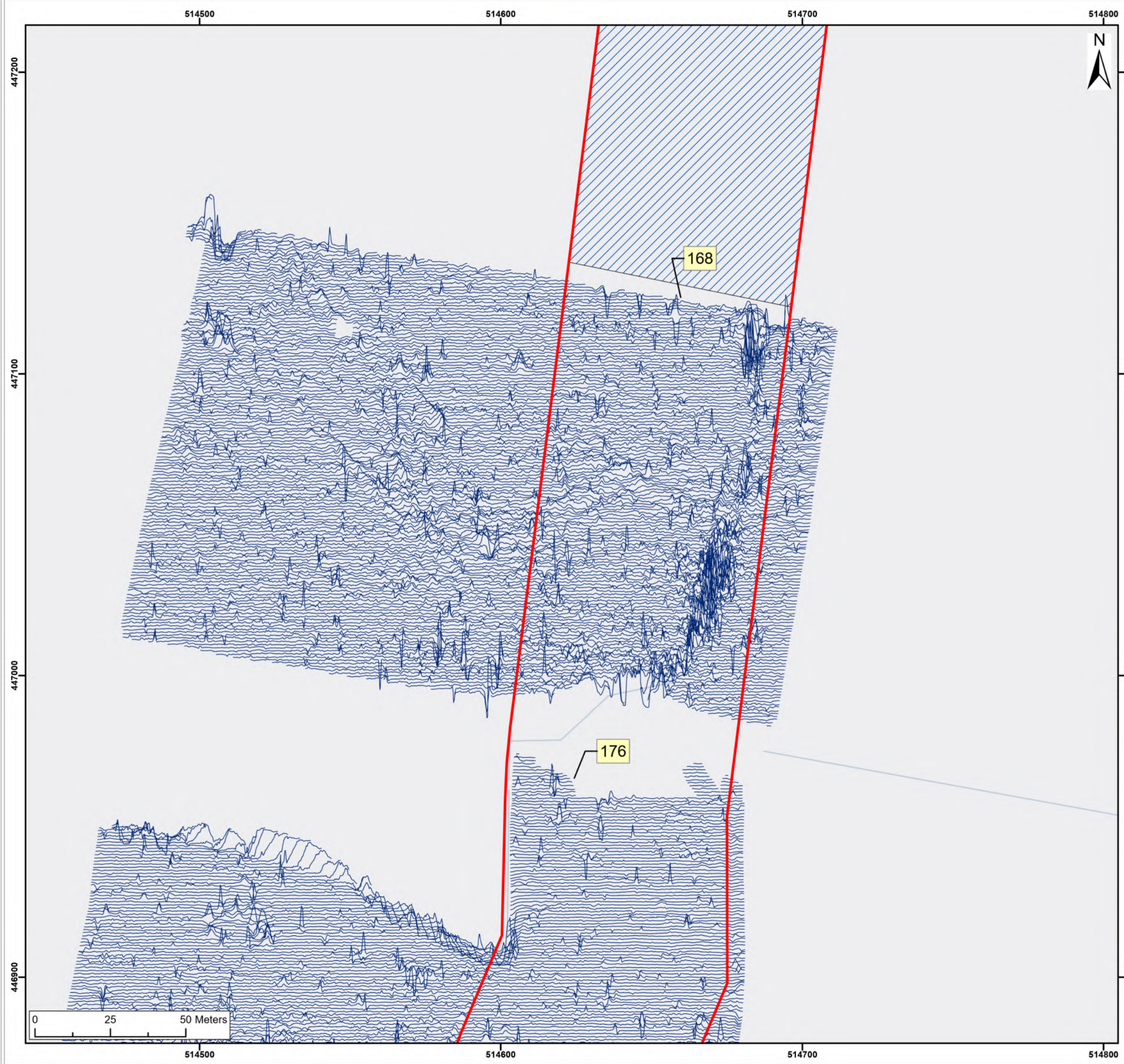
Title:
Archive XY Trace Plot:
Outstanding

Figure:22-7-108 Drawing No: PB2340-RHD-ZZ-ZZ-DR-Z-0108

Co-ordinate system: British National Grid	Page Size: A3	Scale: 1:1,250
--	------------------	-------------------

Project: Dogger Bank South Offshore Wind Farms	Report: Archaeological Geophysical Survey Report
--	--





Legend:
 Onshore Development Area
 Outstanding



SX	P05	24/01/2024	Draft		SO	AG	JL
SUI	REV	DATE	DESCRIPTION		DRW	CHK	APR

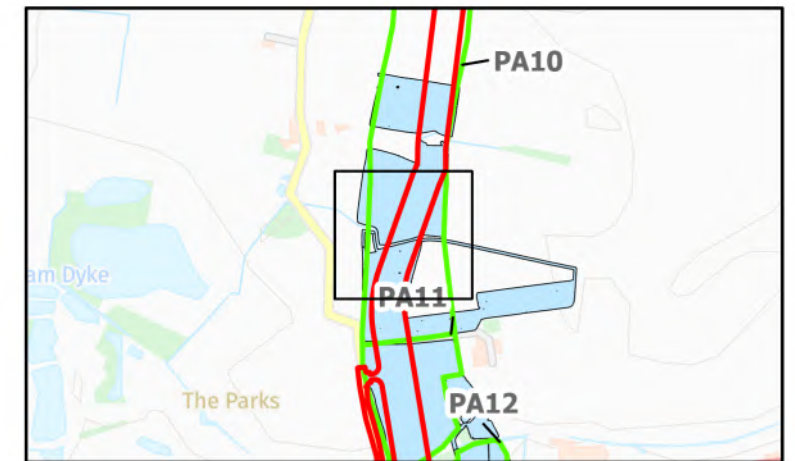
Title:
 Archive XY Trace Plot:
 168, 176

Figure:22-7-109 Drawing No: PB2340-RHD-ZZ-ZZ-DR-Z-0109

Co-ordinate system: British National Grid	Page Size: A3	Scale: 1:1,250
--	------------------	-------------------

Project: Dogger Bank South Offshore Wind Farms	Report: Archaeological Geophysical Survey Report
--	--





Legend:

Onshore Development Area

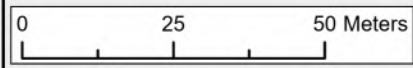
50nT

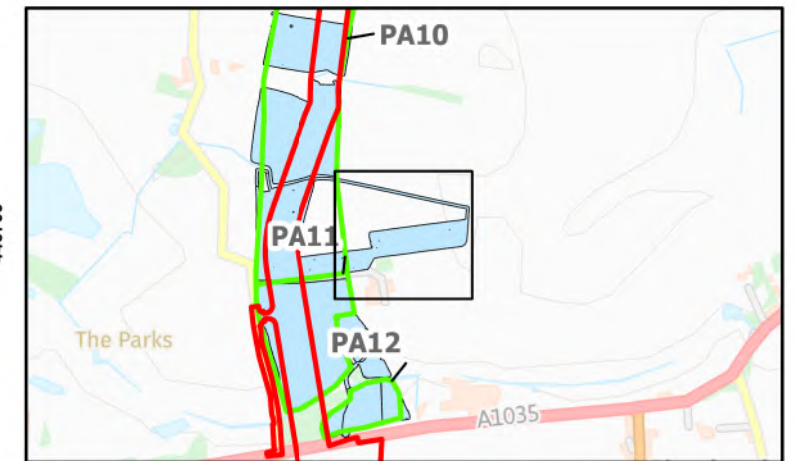
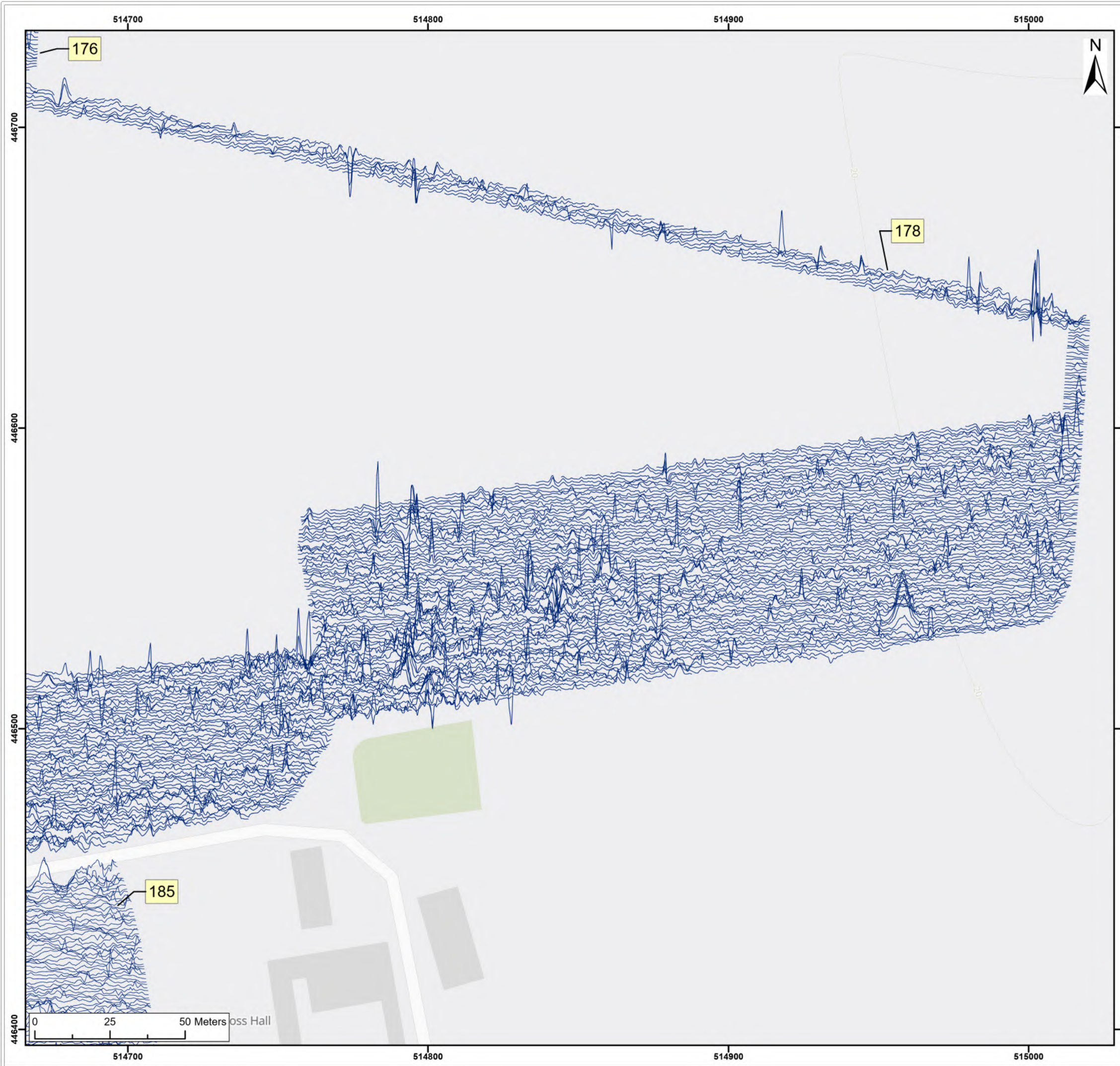
-50nT

SX	P05	24/01/2024	Draft		SO	AG	JL
SUI	REV	DATE	DESCRIPTION		DRW	CHK	APR

Title: Archive XY Trace Plot:
176, 178

Figure:22-7-110	Drawing No: PB2340-RHD-ZZ-ZZ-DR-Z-0110	
Co-ordinate system: British National Grid	Page Size: A3	Scale: 1:1,250
Project: Dogger Bank South Offshore Wind Farms	Report: Archaeological Geophysical Survey Report	





Legend:

Onshore Development Area

50nT

-50nT

SX	P05	24/01/2024	Draft		SO	AG	JL
SUI	REV	DATE	DESCRIPTION		DRW	CHK	APR

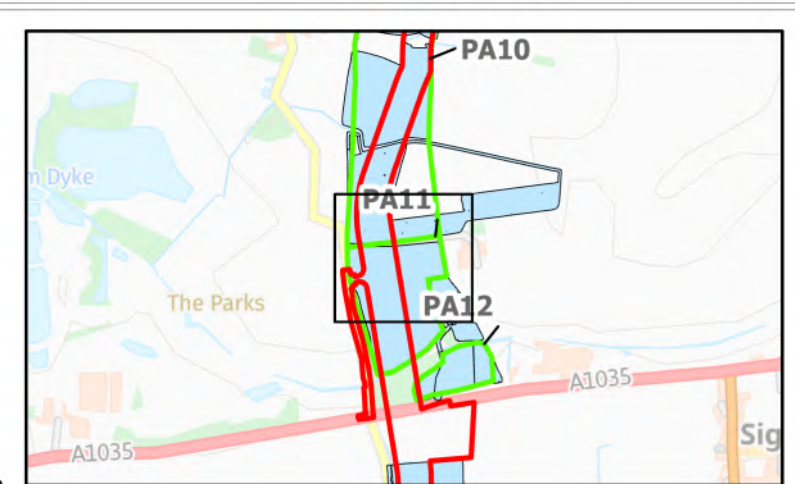
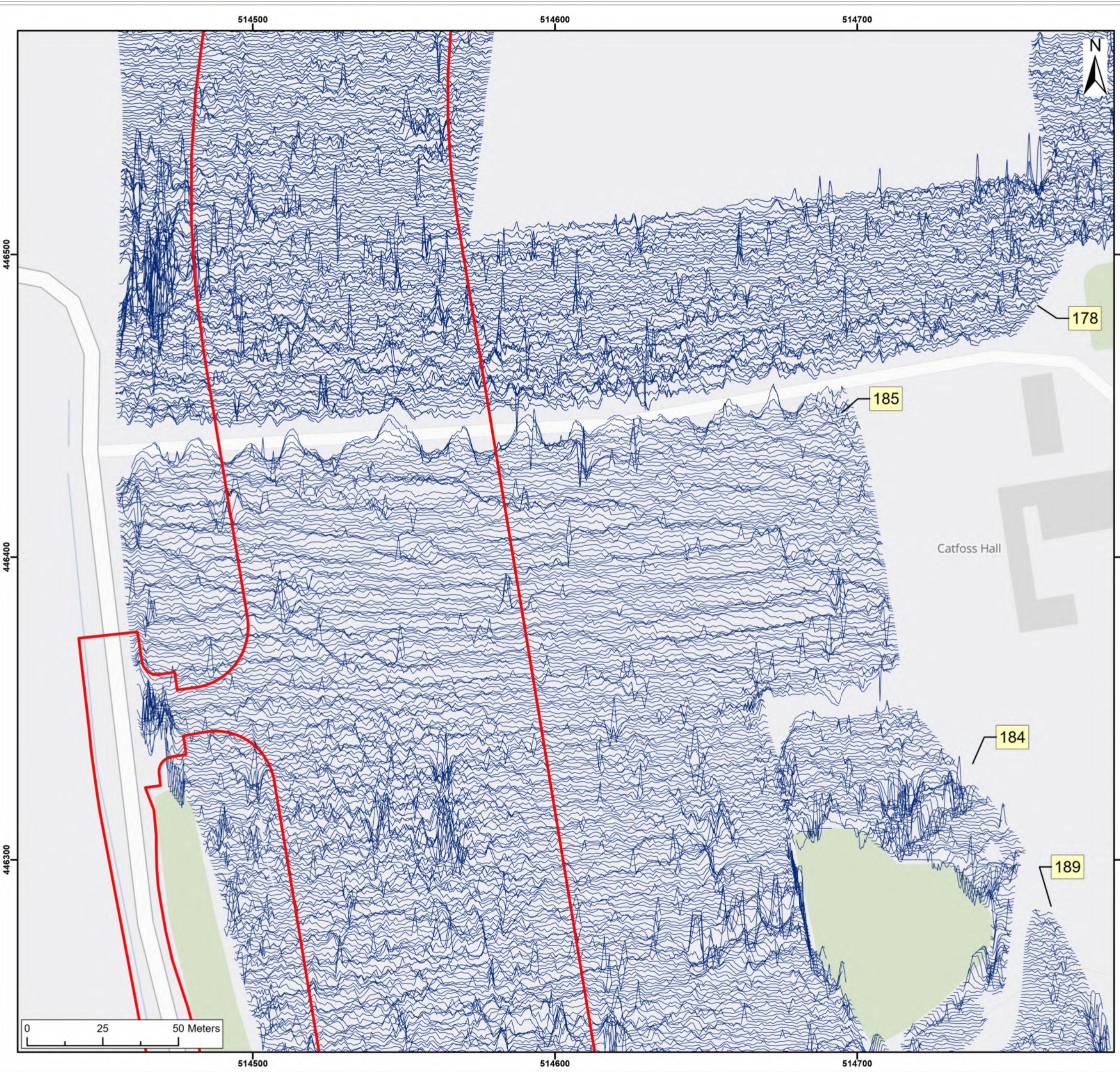
Title: Archive XY Trace Plot:
176, 178

Figure:22-7-111 Drawing No: PB2340-RHD-ZZ-ZZ-DR-Z-0111

Co-ordinate system: British National Grid	Page Size: A3	Scale: 1:1,250
--	------------------	-------------------

Project: Dogger Bank South Offshore Wind Farms	Report: Archaeological Geophysical Survey Report
--	--





Legend:
 Onshore Development Area

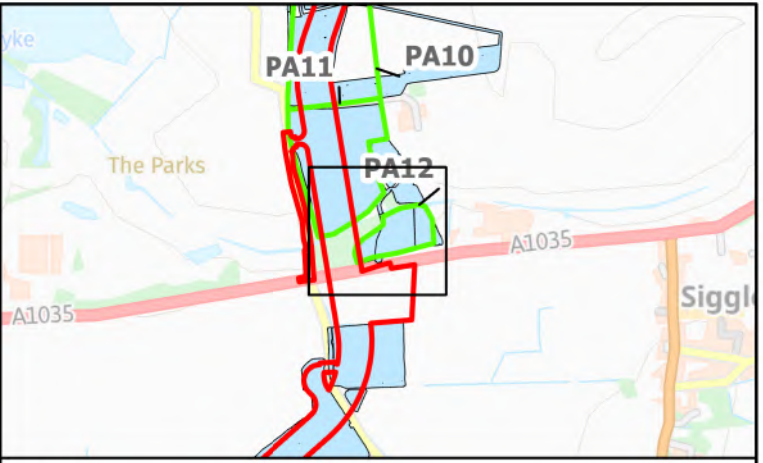
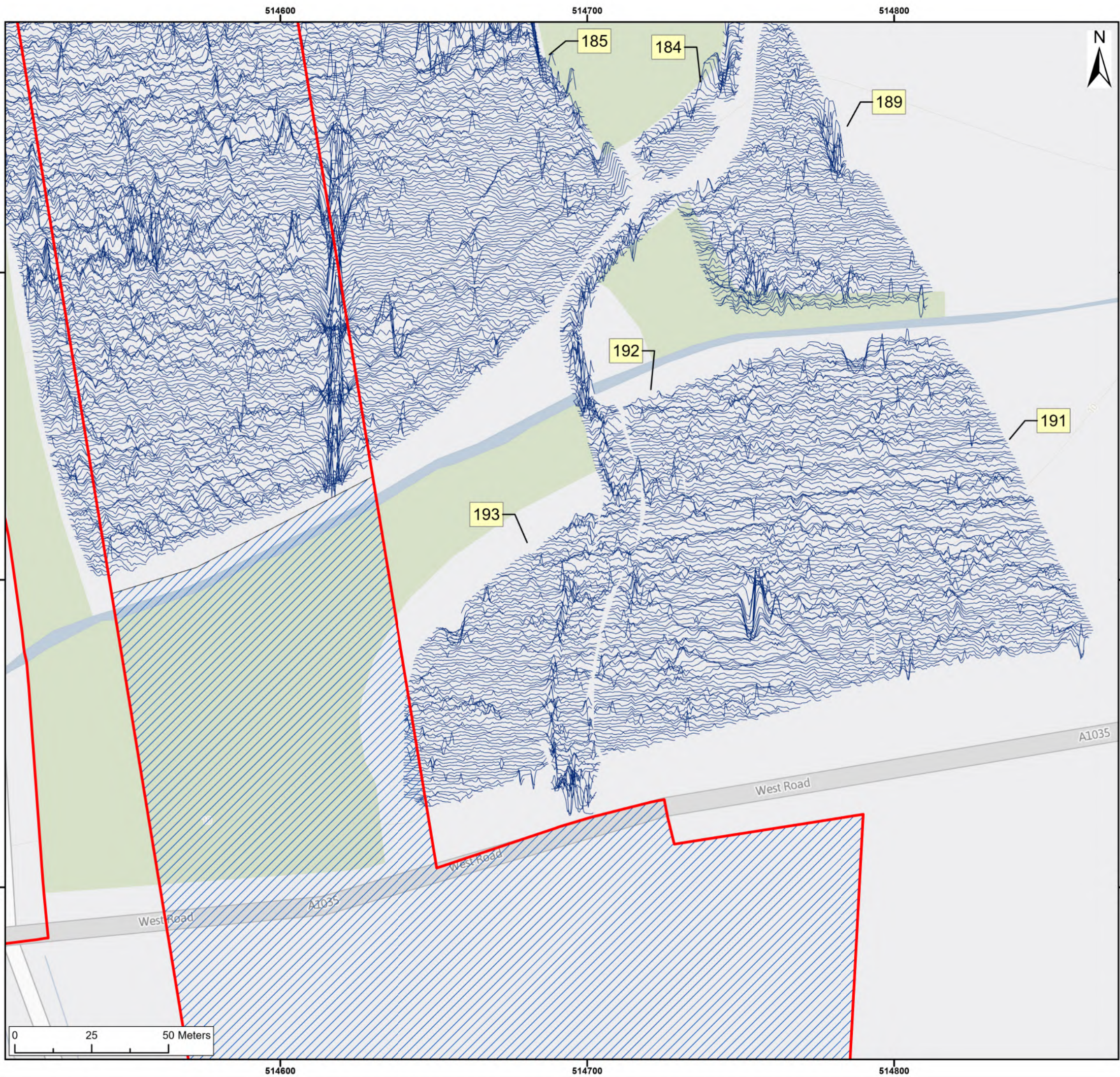


SX	P05	24/01/2024	Draft	SO	AG	JL
SUI	REV	DATE	DESCRIPTION	DRW	CHK	APR

Title:
 Archive XY Trace Plot:
 178, 184

Figure:22-7-112	Drawing No: PB2340-RHD-ZZ-ZZ-DR-Z-0112	
Co-ordinate system: British National Grid	Page Size: A3	Scale: 1:1,250
Project: Dogger Bank South Offshore Wind Farms	Report: Archaeological Geophysical Survey Report	





Legend:

- Onshore Development Area
- Outstanding

50nT

-50nT

SX	P05	24/01/2024	Draft		SO	AG	JL
SUI	REV	DATE	DESCRIPTION		DRW	CHK	APR

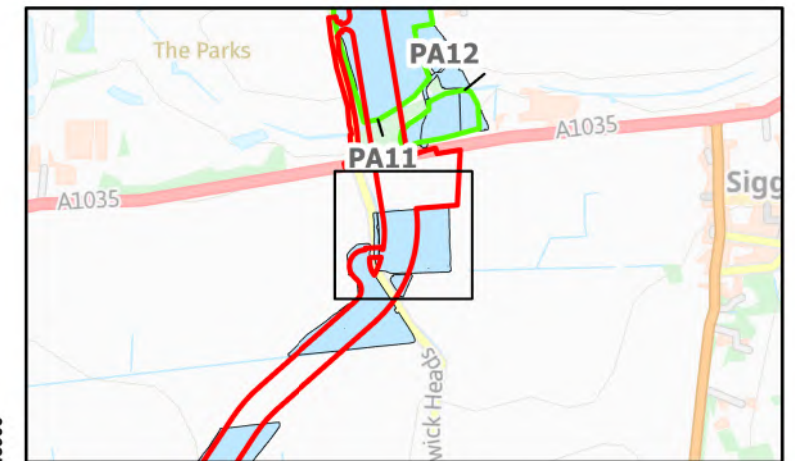
Title:
 Archive XY Trace Plot:
 189, 191, 192, 193

Figure:22-7-113 Drawing No: PB2340-RHD-ZZ-ZZ-DR-Z-0113

Co-ordinate system: British National Grid	Page Size: A3	Scale: 1:1,250
--	------------------	-------------------

Project: Dogger Bank South Offshore Wind Farms	Report: Archaeological Geophysical Survey Report
--	--





Legend:
 Onshore Development Area
 Outstanding

50nT
 -50nT

SX	P05	24/01/2024	Draft	SO	AG	JL
SUI	REV	DATE	DESCRIPTION	DRW	CHK	APR

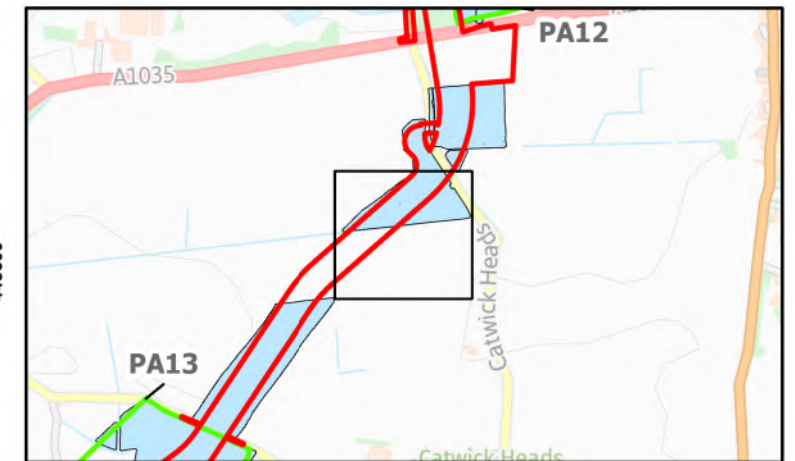
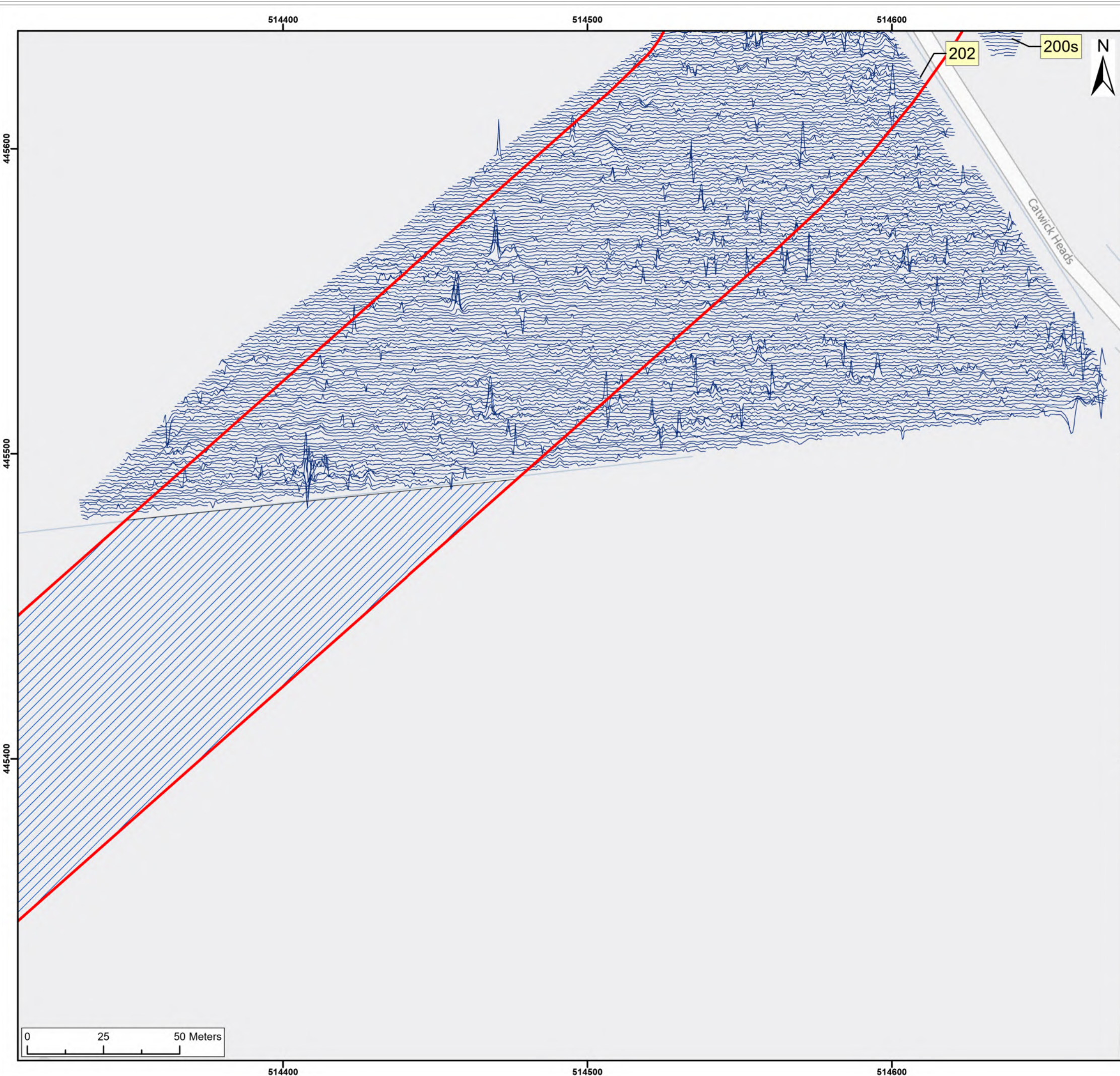
Title:
 Archive XY Trace Plot:
 200, 200s, 202

Figure:22-7-114 Drawing No: PB2340-RHD-ZZ-ZZ-DR-Z-0114

Co-ordinate system: British National Grid Page Size: A3 Scale: 1:1,250

Project: Dogger Bank South Offshore Wind Farms Report: Archaeological Geophysical Survey Report





Legend:

- Onshore Development Area
- Outstanding

50nT
-50nT

SX	P05	24/01/2024	Draft		SO	AG	JL
SUI	REV	DATE	DESCRIPTION		DRW	CHK	APR

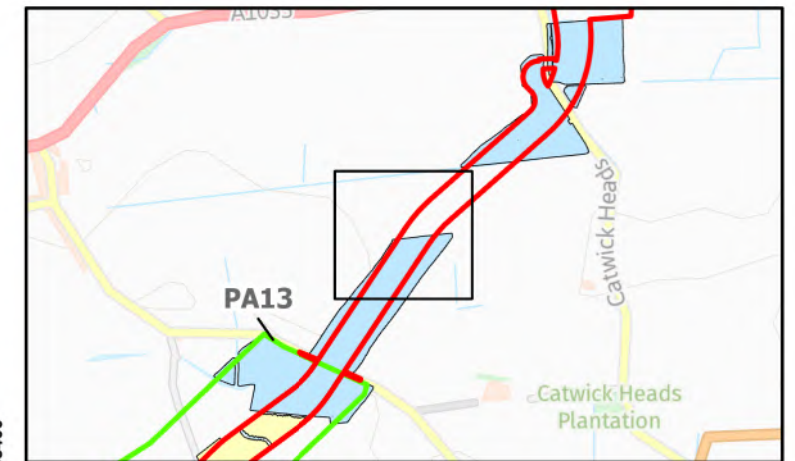
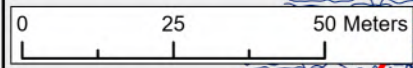
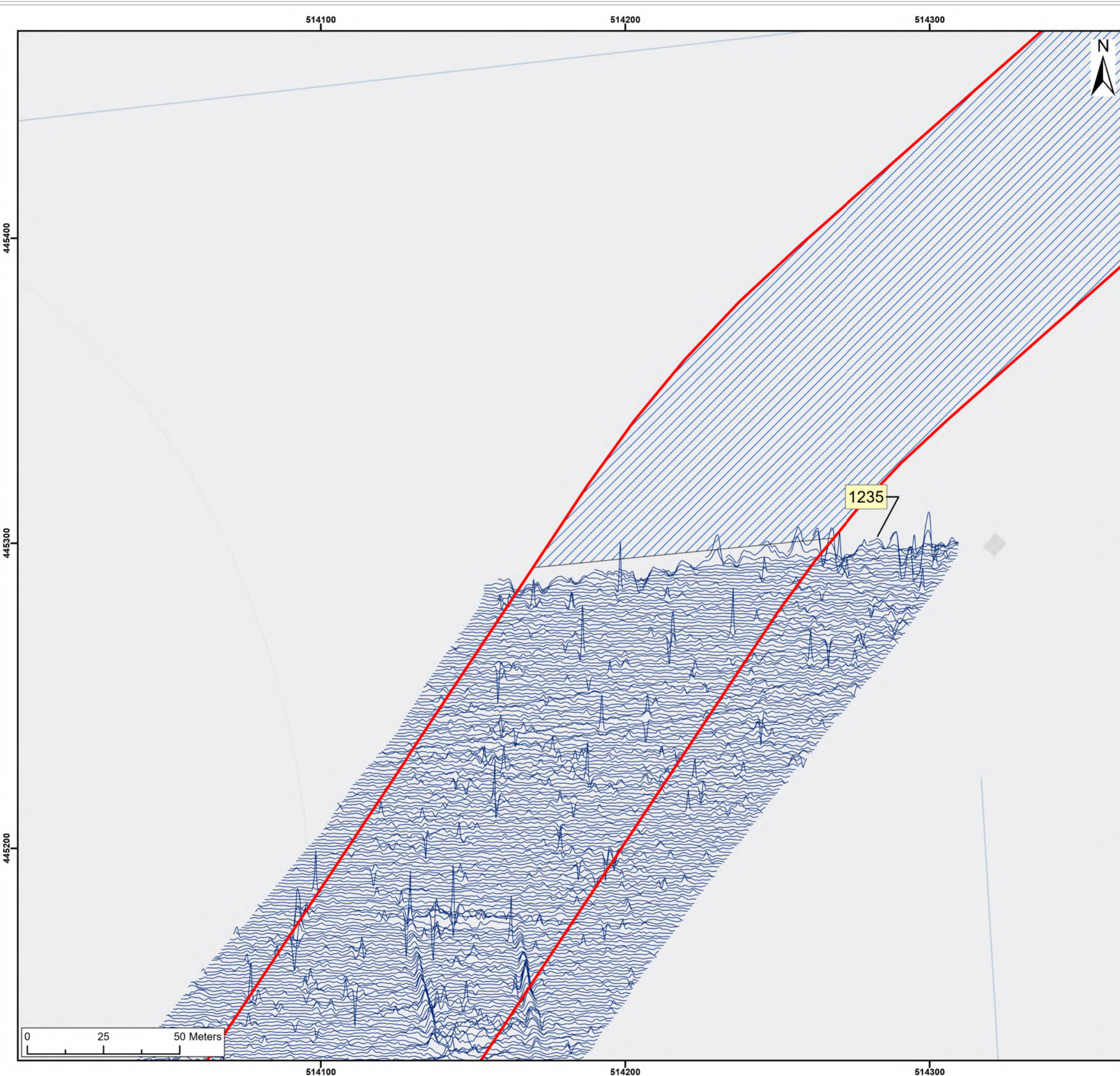
Title: Archive XY Trace Plot: 202

Figure:22-7-115 Drawing No: PB2340-RHD-ZZ-ZZ-DR-Z-0115

Co-ordinate system: British National Grid	Page Size: A3	Scale: 1:1,250
--	------------------	-------------------

Project: Dogger Bank South Offshore Wind Farms	Report: Archaeological Geophysical Survey Report
--	--





Legend:
 Onshore Development Area
 Outstanding

50nT
 -50nT

SX	P05	24/01/2024	Draft	SO	AG	JL
SUI	REV	DATE	DESCRIPTION	DRW	CHK	APR

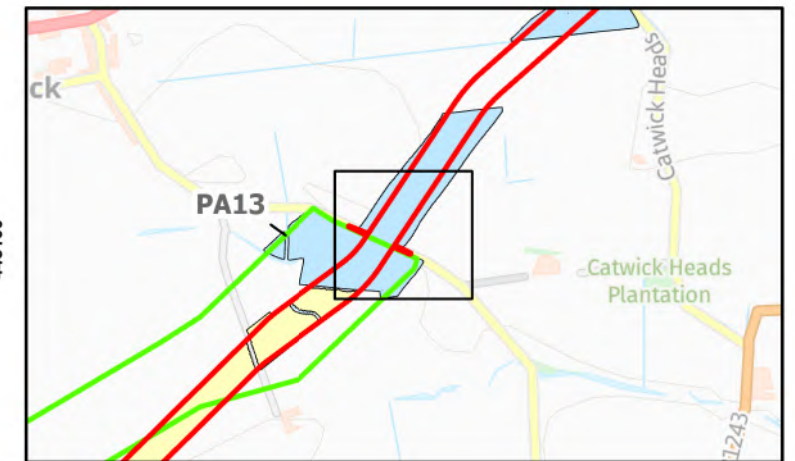
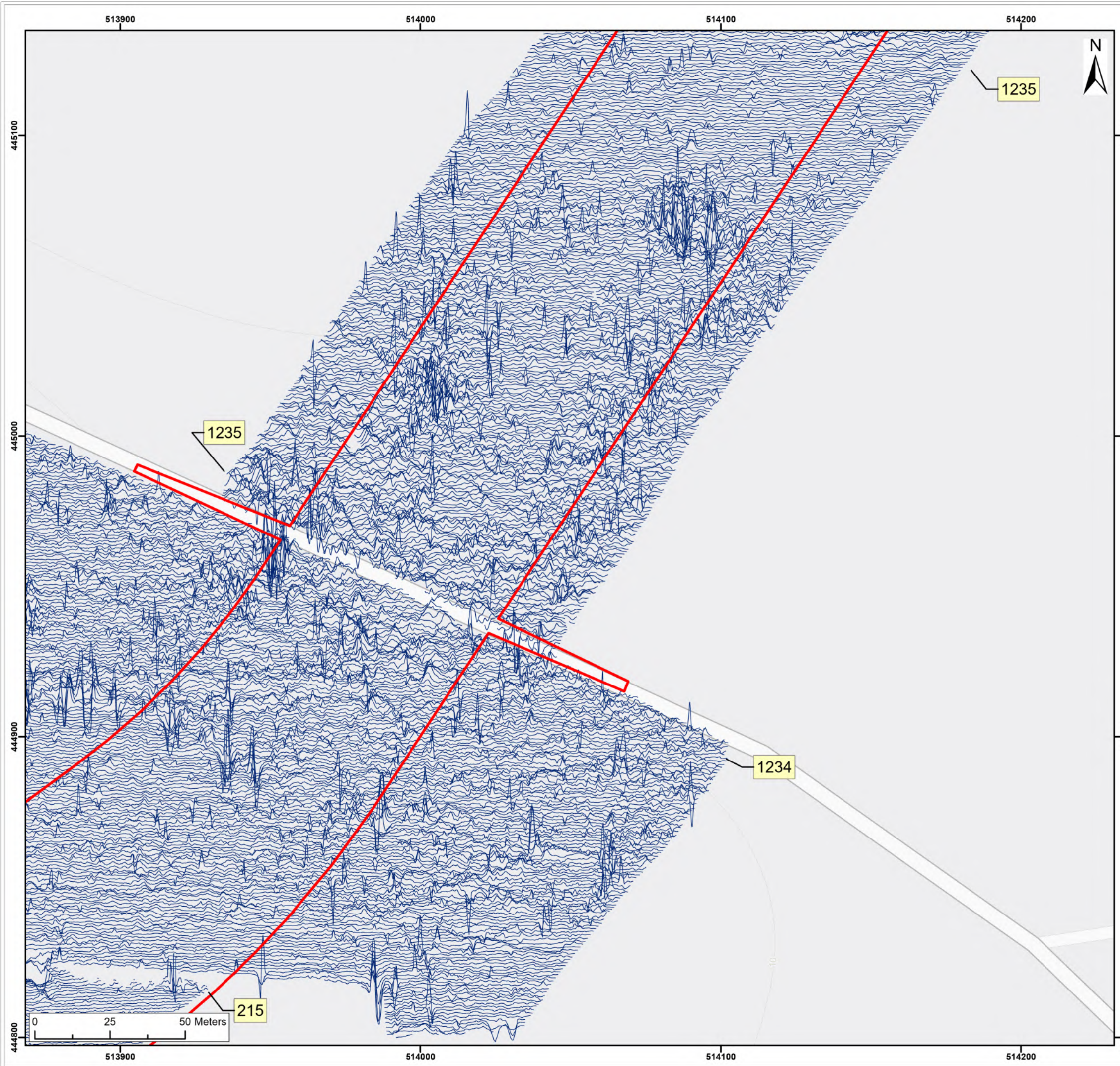
Title:
 Archive XY Trace Plot:
 1235

Figure:22-7-116 Drawing No: PB2340-RHD-ZZ-ZZ-DR-Z-0116

Co-ordinate system: British National Grid Page Size: A3 Scale: 1:1,250

Project: Dogger Bank South Offshore Wind Farms Report: Archaeological Geophysical Survey Report





Legend:

Onshore Development Area

50nT

-50nT

SX	P05	24/01/2024	Draft			SO	AG	JL	
SUI	REV	DATE	DESCRIPTION			DRW	CHK	APR	

Title:

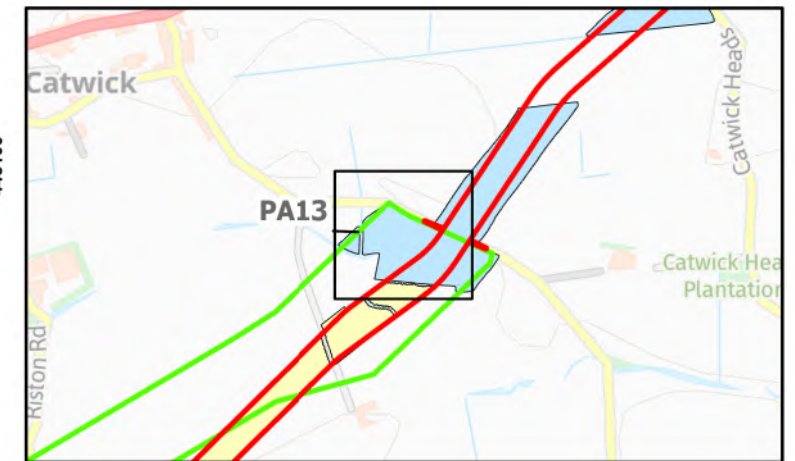
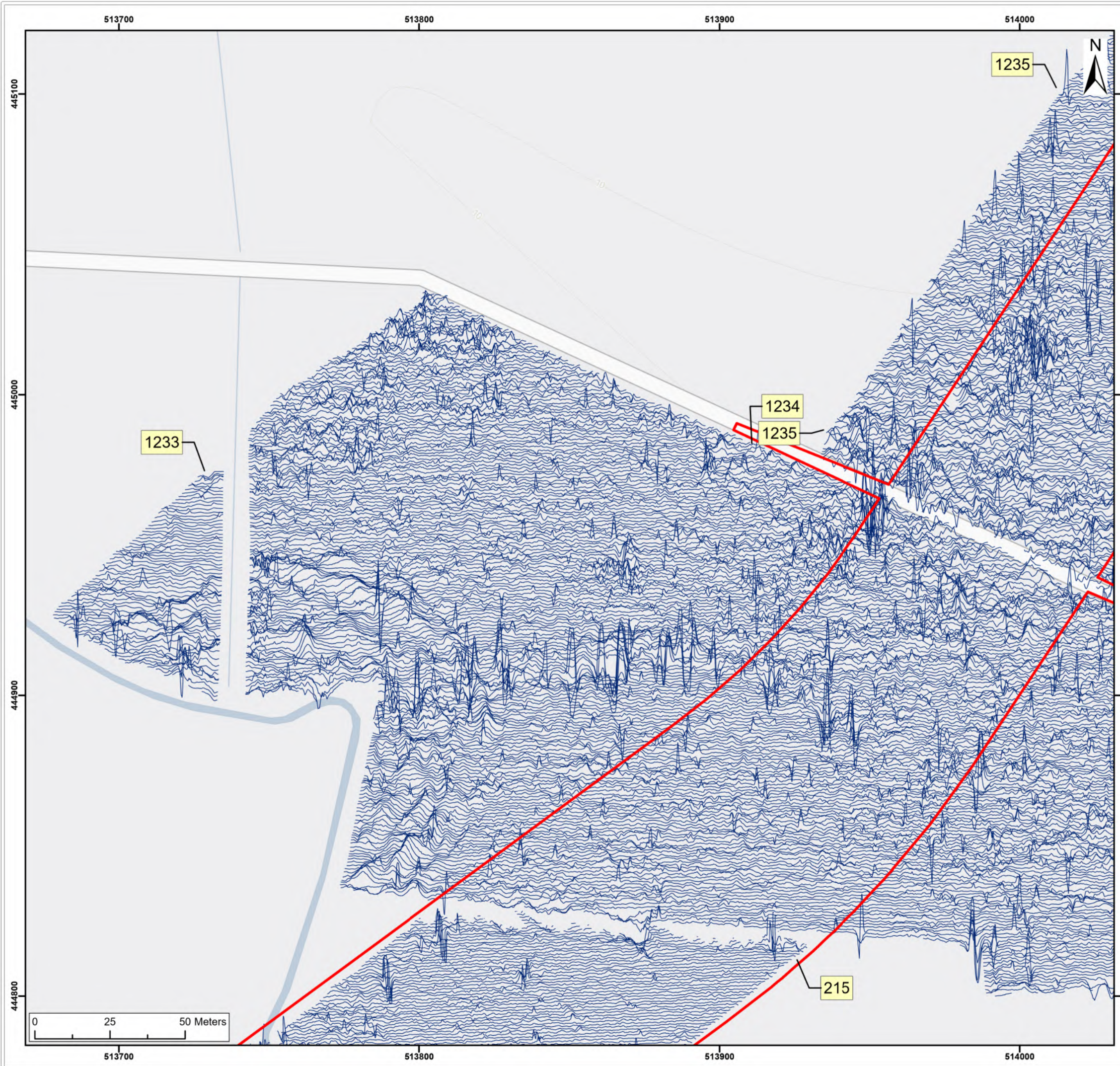
Archive XY Trace Plot:
1235, 1234

Figure:22-7-117 Drawing No: PB2340-RHD-ZZ-ZZ-DR-Z-0117

Co-ordinate system: British National Grid	Page Size: A3	Scale: 1:1,250
--	------------------	-------------------

Project: Dogger Bank South Offshore Wind Farms	Report: Archaeological Geophysical Survey Report
--	--





Legend:

Onshore Development Area

50nT

-50nT

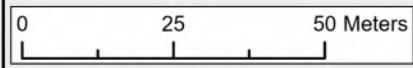
SX	P05	24/01/2024	Draft	SO	AG	JL
SUI	REV	DATE	DESCRIPTION	DRW	CHK	APR

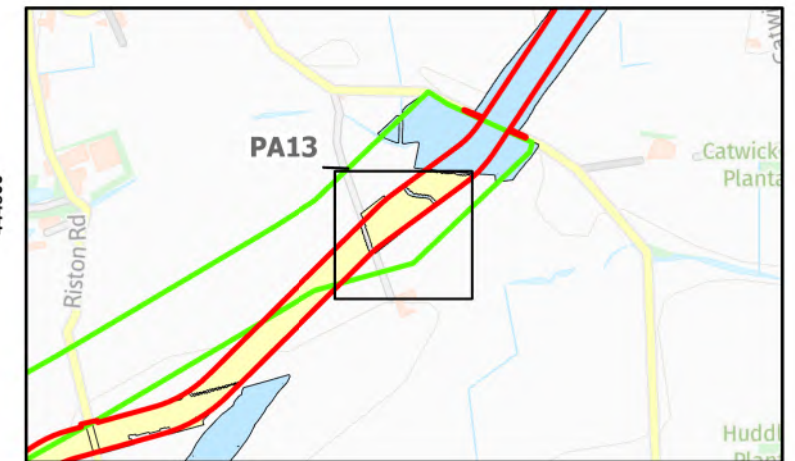
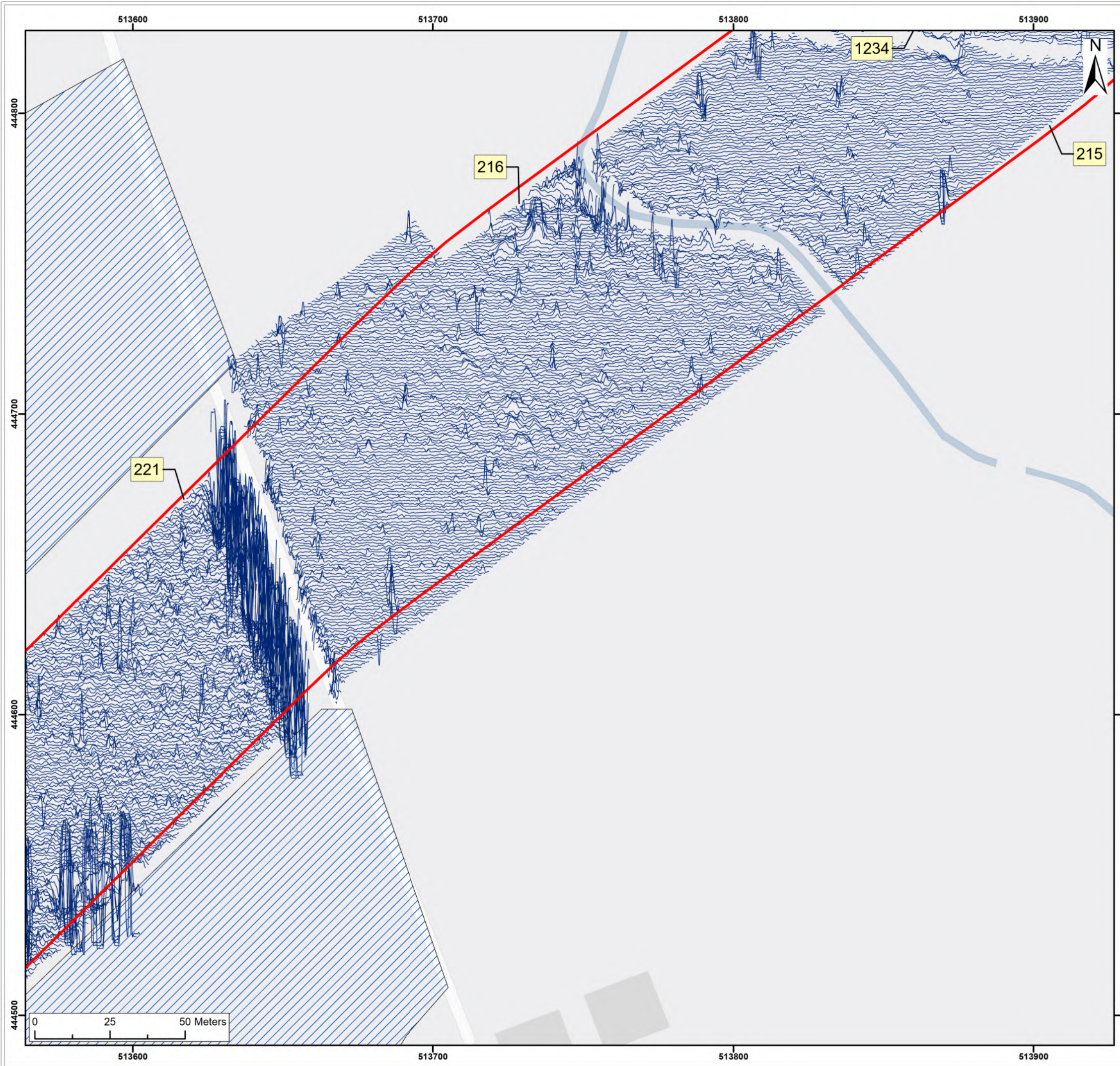
Title: Archive XY Trace Plot:
1234, 1233, 215

Figure:22-7-118 Drawing No: PB2340-RHD-ZZ-ZZ-DR-Z-0118

Co-ordinate system: British National Grid	Page Size: A3	Scale: 1:1,250
--	------------------	-------------------

Project: Dogger Bank South Offshore Wind Farms	Report: Archaeological Geophysical Survey Report
--	--





Legend:
 Onshore Development Area
 Outstanding

50nT
 -50nT

SX	P05	24/01/2024	Draft		SO	AG
SUI	REV	DATE	DESCRIPTION		DRW	CHK
					JL	APR

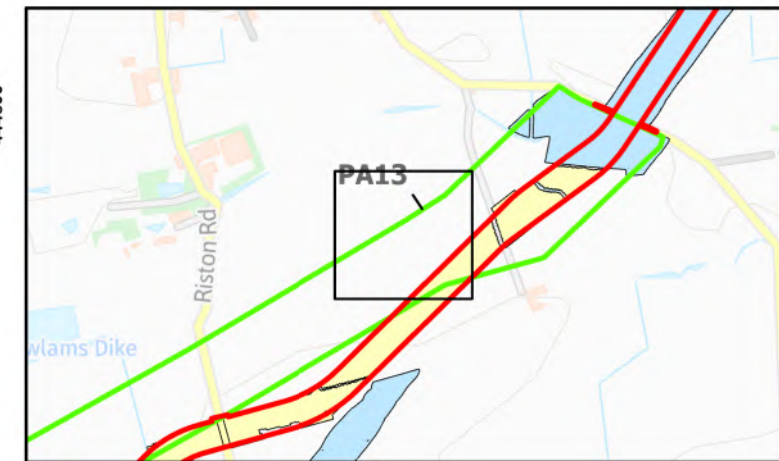
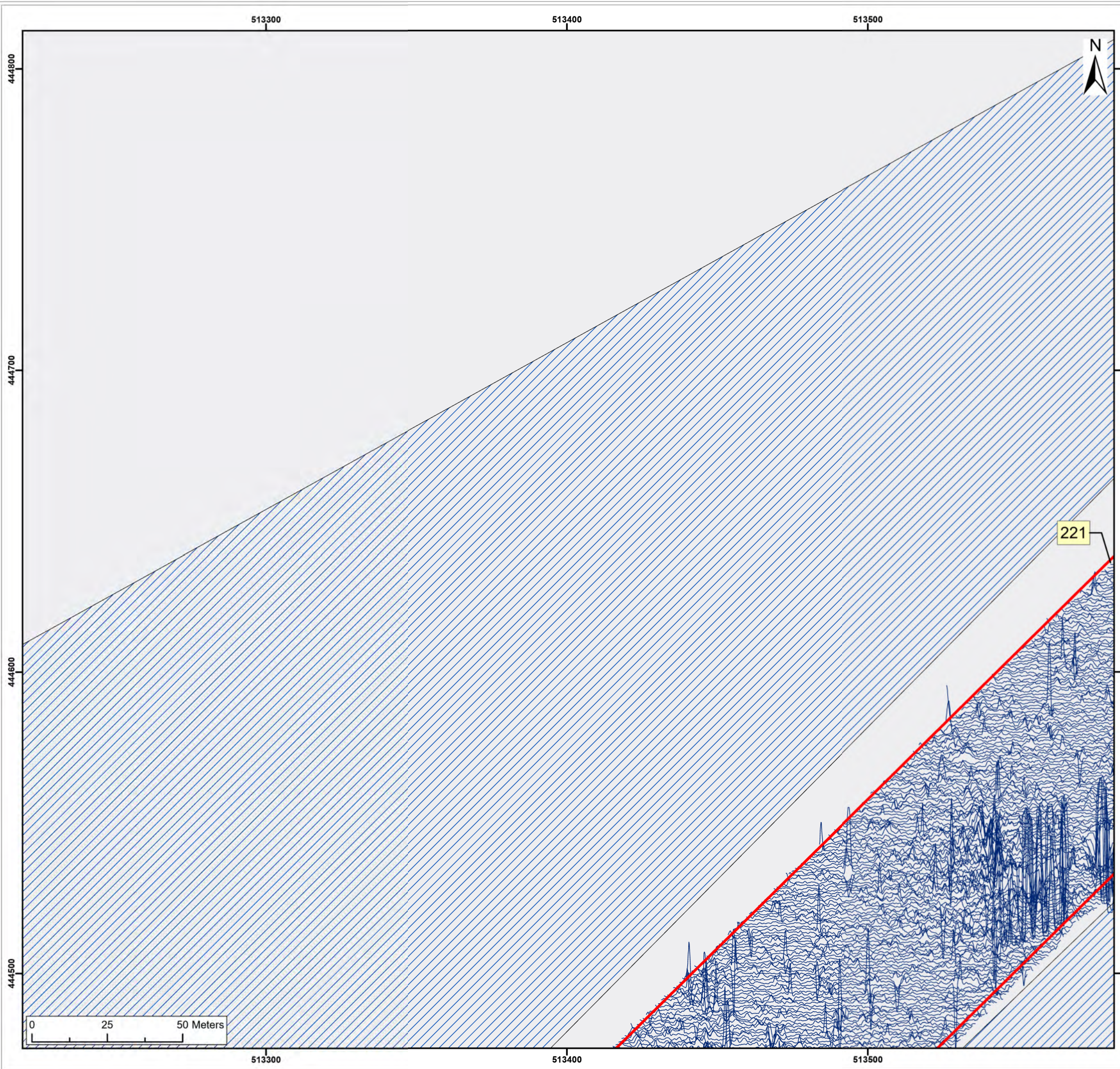
Title:
 Archive XY Trace Plot:
 215, 216, 221

Figure:22-7-119 Drawing No: PB2340-RHD-ZZ-ZZ-DR-Z-0119

Co-ordinate system: British National Grid	Page Size: A3	Scale: 1:1,250
--	------------------	-------------------

Project: Dogger Bank South Offshore Wind Farms	Report: Archaeological Geophysical Survey Report
--	--





Legend:

- Onshore Development Area
- Outstanding

50nT
-50nT

SX	P05	24/01/2024	Draft		SO	AG	JL
SUI	REV	DATE	DESCRIPTION		DRW	CHK	APR

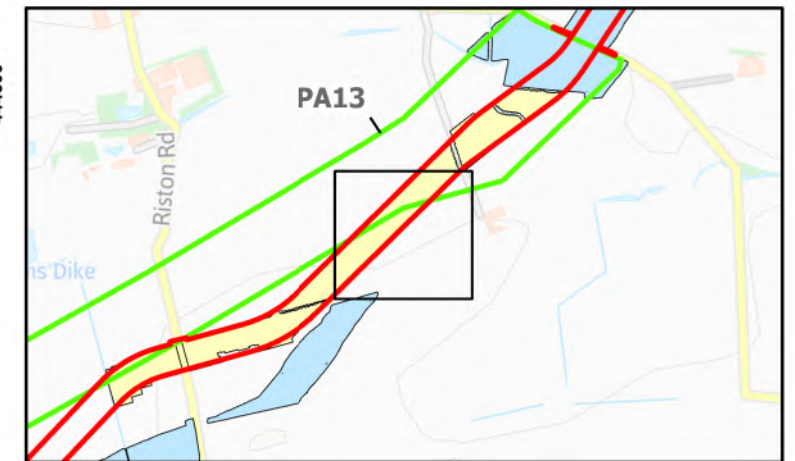

Title: Archive XY Trace Plot:
221

Figure: 22-7-120 Drawing No: PB2340-RHD-ZZ-ZZ-DR-Z-0120

Co-ordinate system: British National Grid Page Size: A3 Scale: 1:1,250

Project: Dogger Bank South Offshore Wind Farms Report: Archaeological Geophysical Survey Report





Legend:

- Onshore Development Area
- Outstanding

50nT

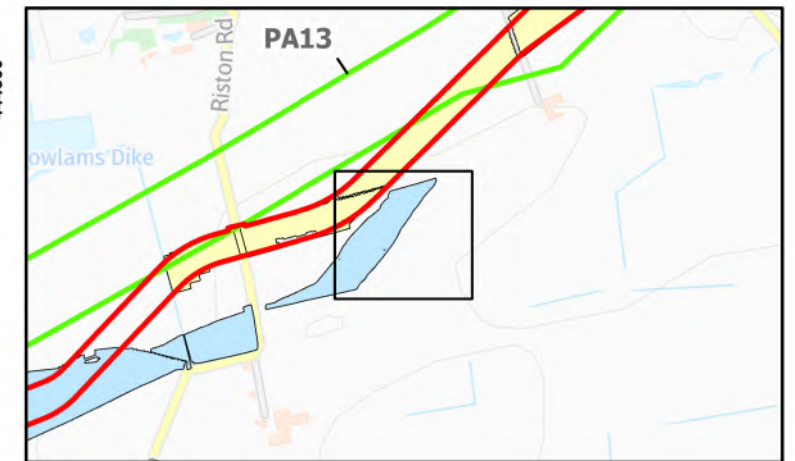
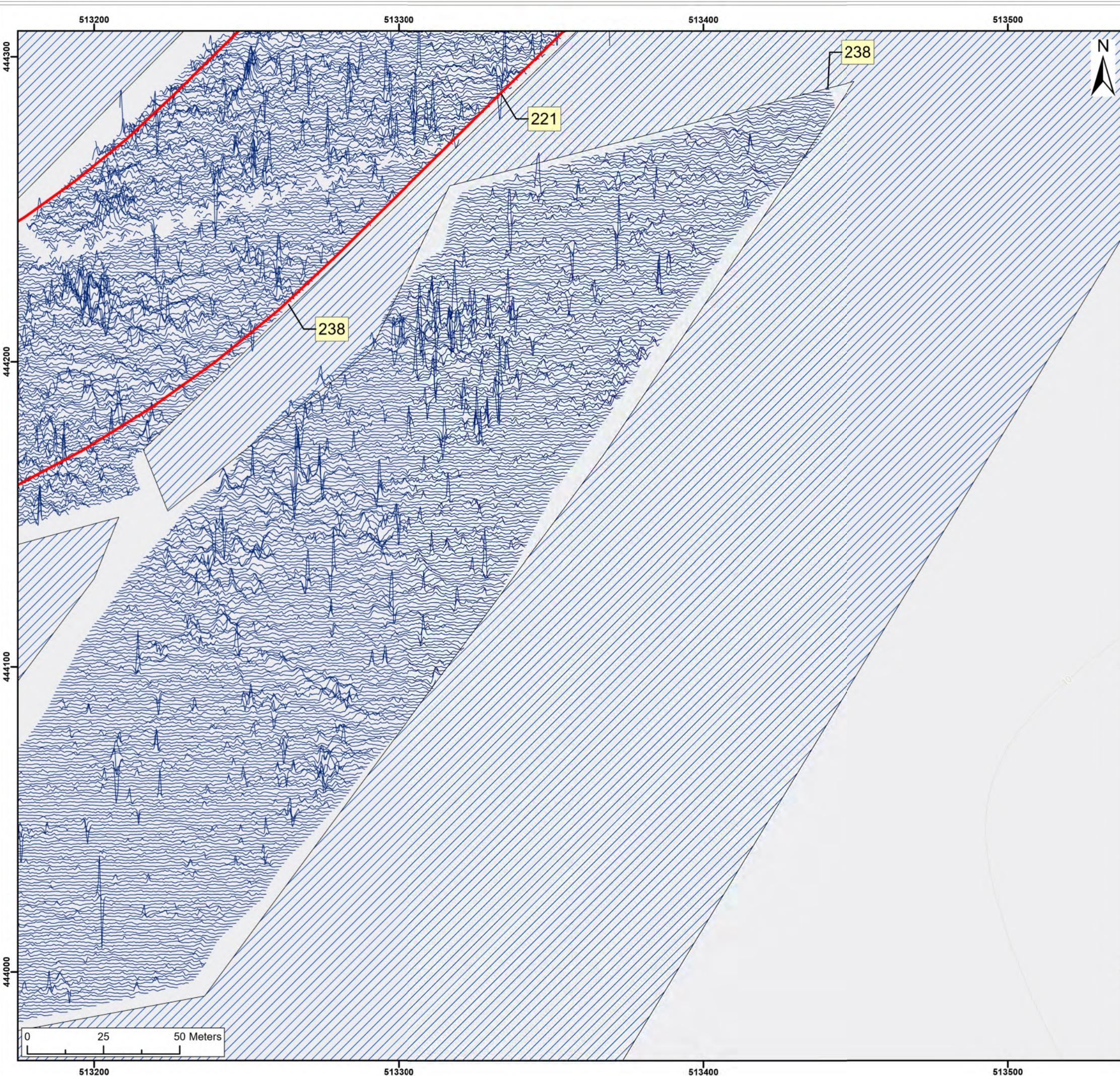
-50nT

SX	P05	24/01/2024	Draft			SO	AG	JL
SUI	REV	DATE	DESCRIPTION			DRW	CHK	APR

Title: Archive XY Trace Plot: 221

Figure:22-7-121	Drawing No: PB2340-RHD-ZZ-ZZ-DR-Z-0121	
Co-ordinate system: British National Grid	Page Size: A3	Scale: 1:1,250
Project: Dogger Bank South Offshore Wind Farms	Report: Archaeological Geophysical Survey Report	





Legend:

- Onshore Development Area
- Outstanding

50nT

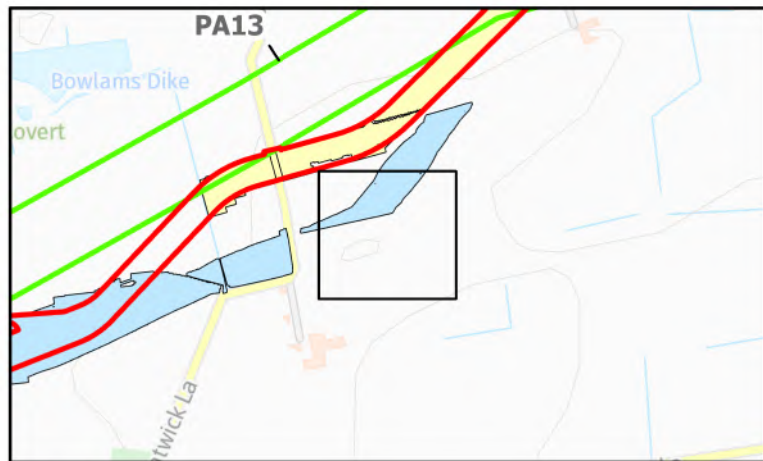
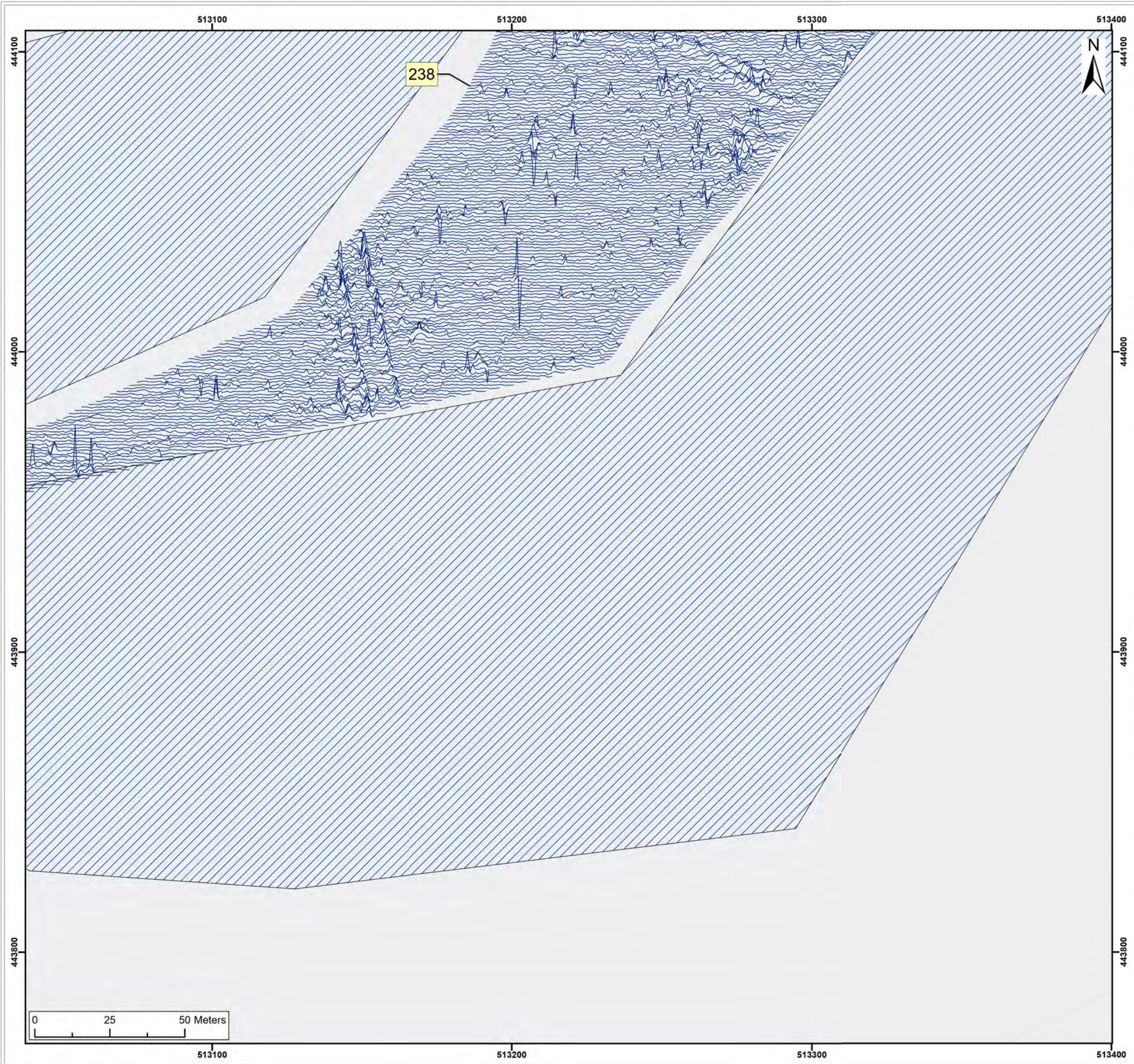
-50nT

SX	P05	24/01/2024	Draft			SO	AG	JL
SUI	REV	DATE	DESCRIPTION			DRW	CHK	APR

Title: Archive XY Trace Plot:
238

Figure:22-7-122	Drawing No: PB2340-RHD-ZZ-ZZ-DR-Z-0122	
Co-ordinate system: British National Grid	Page Size: A3	Scale: 1:1,250
Project: Dogger Bank South Offshore Wind Farms	Report: Archaeological Geophysical Survey Report	





Legend:

- Onshore Development Area
- Outstanding

50nT
-50nT

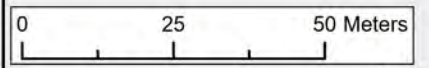
SX	P05	24/01/2024	Draft					SO	AG	JL
SUI	REV	DATE	DESCRIPTION					DRW	CHK	APR

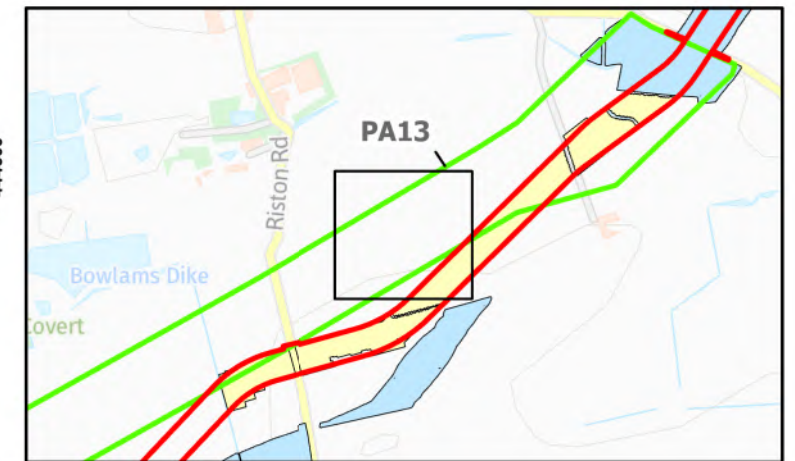
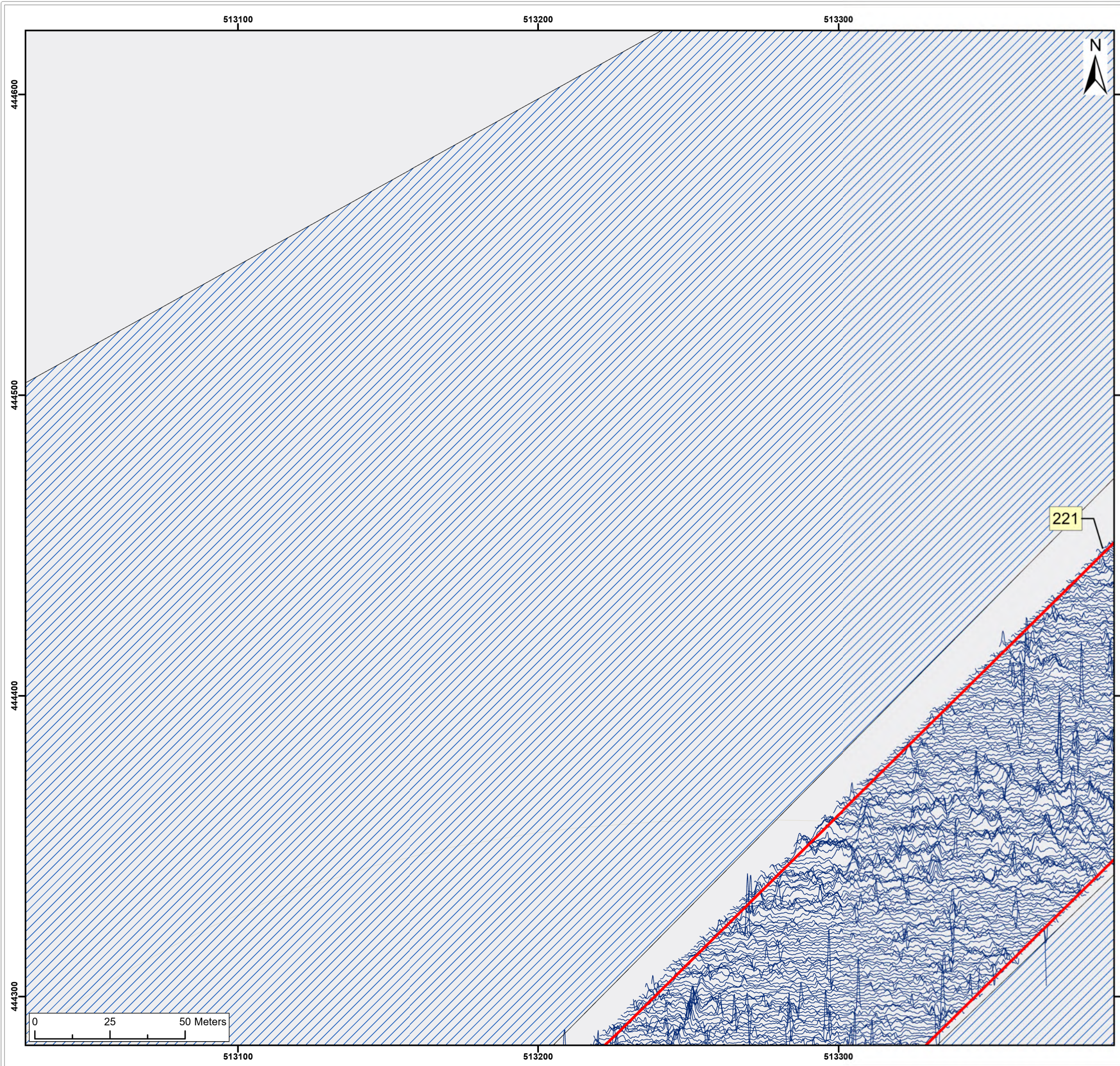
Title:
Archive XY Trace Plot:
238

Figure:22-7-123 Drawing No: PB2340-RHD-ZZ-ZZ-DR-Z-0123

Co-ordinate system: British National Grid Page Size: A3 Scale: 1:1,250

Project: Dogger Bank South Offshore Wind Farms Report: Archaeological Geophysical Survey Report





Legend:

- Onshore Development Area
- Outstanding

50nT

-50nT

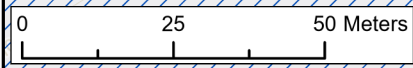
SX	P05	24/01/2024	Draft		SO	AG	JL
SUI	REV	DATE	DESCRIPTION		DRW	CHK	APR

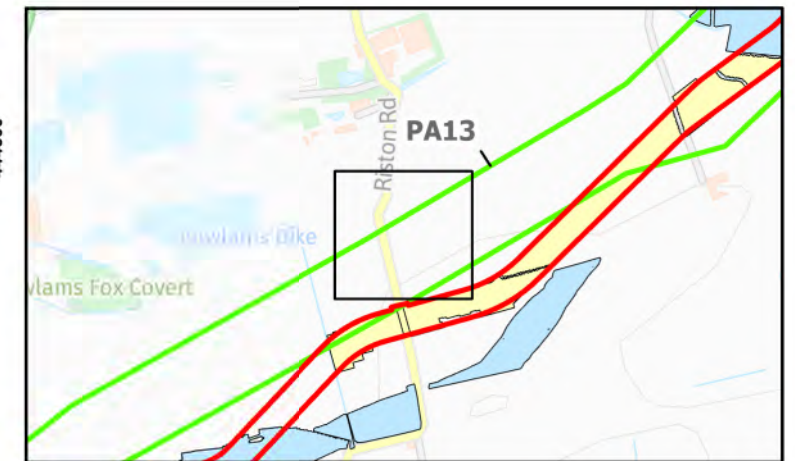
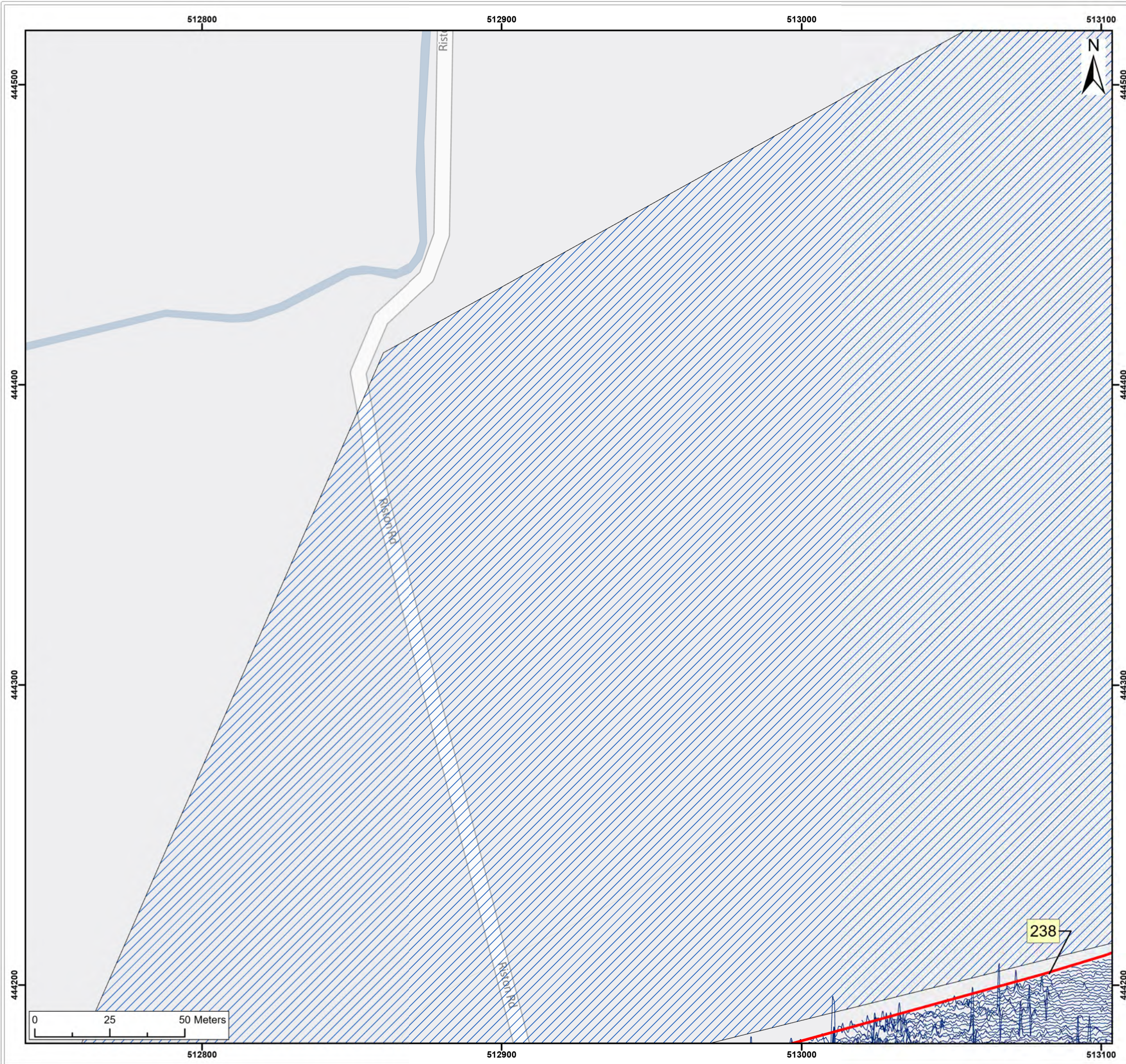
Title: Archive XY Trace Plot: 221

Figure: 22-7-124 Drawing No: PB2340-RHD-ZZ-ZZ-DR-Z-0124

Co-ordinate system: British National Grid Page Size: A3 Scale: 1:1,250

Project: Dogger Bank South Offshore Wind Farms Report: Archaeological Geophysical Survey Report





Legend:

- Onshore Development Area
- Outstanding

50nT

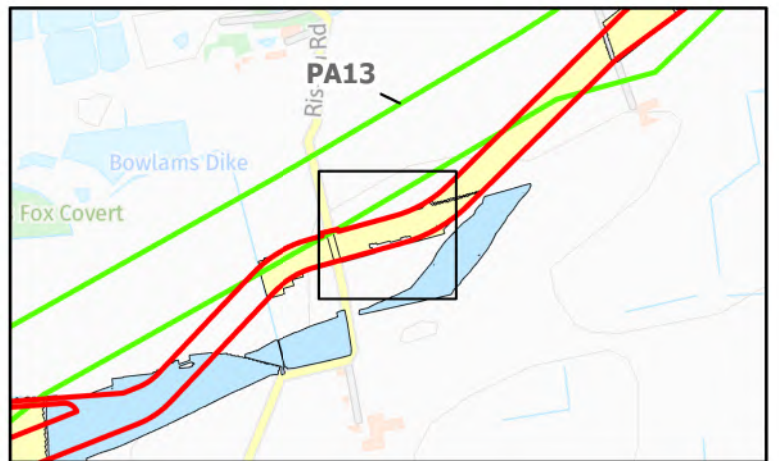
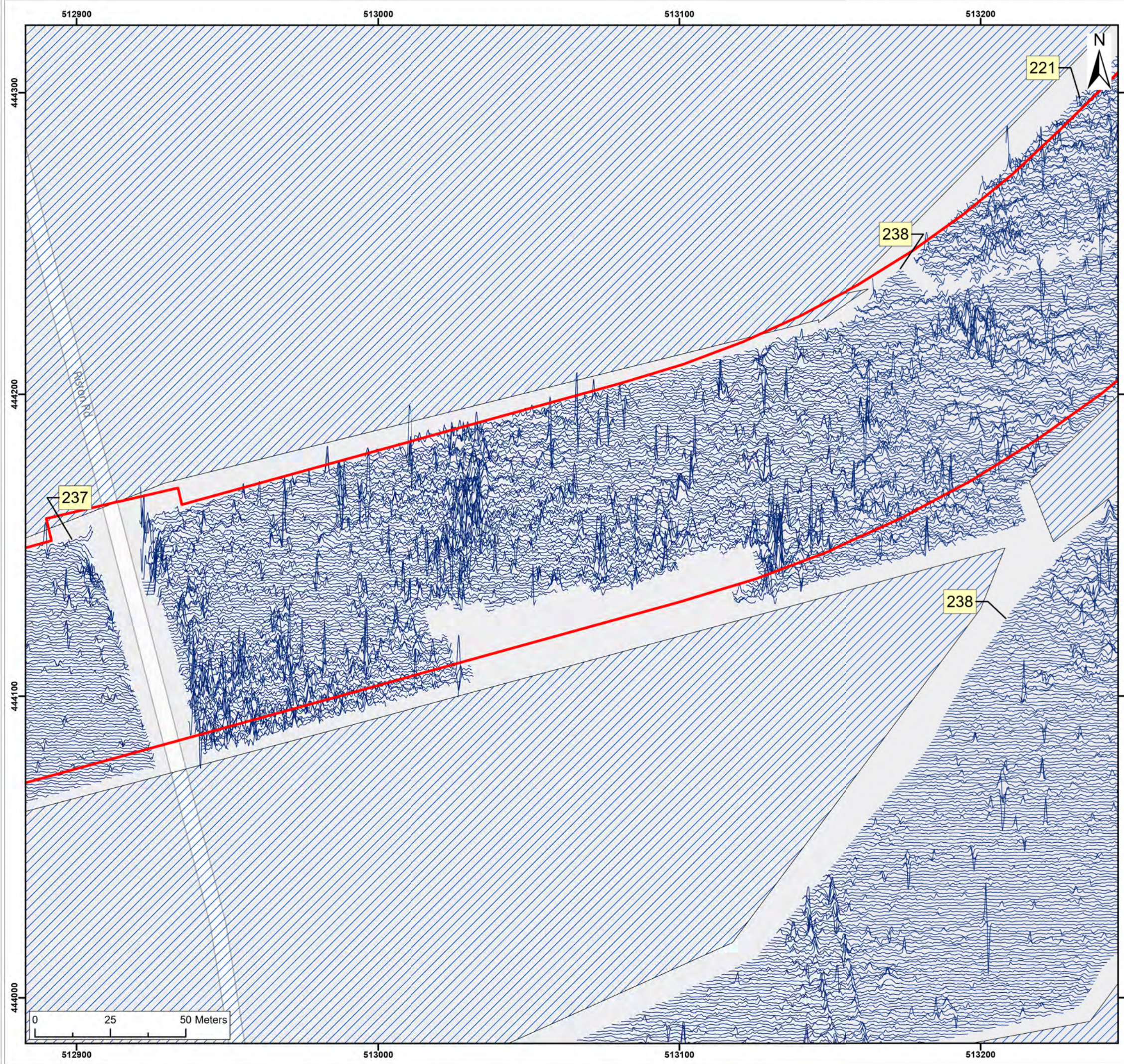
-50nT

SX	P05	24/01/2024	Draft			SO	AG	JL
SUI	REV	DATE	DESCRIPTION			DRW	CHK	APR

Title: Archive XY Trace Plot:
Outstanding

Figure:22-7-125	Drawing No: PB2340-RHD-ZZ-ZZ-DR-Z-0125	
Co-ordinate system: British National Grid	Page Size: A3	Scale: 1:1,250
Project: Dogger Bank South Offshore Wind Farms	Report: Archaeological Geophysical Survey Report	





Legend:
 [Red Outline] Onshore Development Area
 [Blue Hatched] Outstanding

50nT
 -50nT

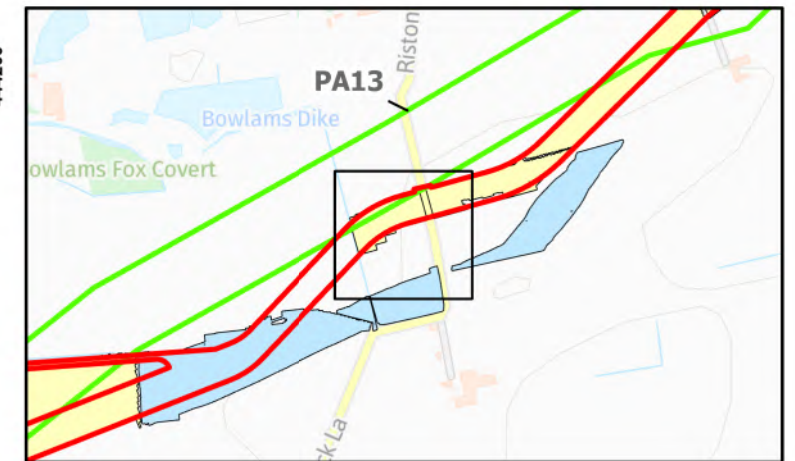
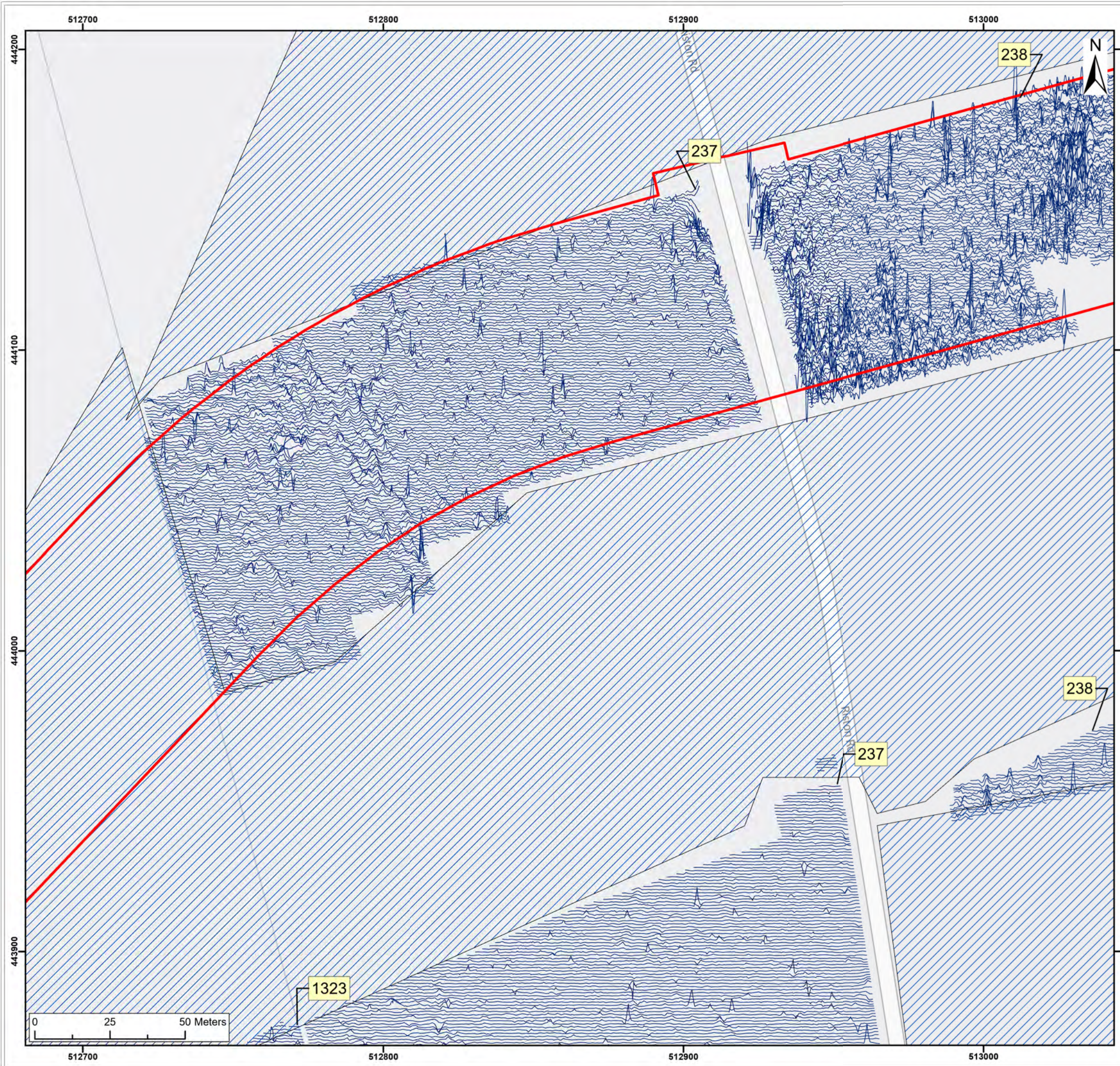
SX	P05	24/01/2024	Draft	SO	AG	JL
SUI	REV	DATE	DESCRIPTION	DRW	CHK	APR

Title: Archive XY Trace Plot:
238

Figure: 22-7-126 Drawing No: PB2340-RHD-ZZ-ZZ-DR-Z-0126

Co-ordinate system: British National Grid	Page Size: A3	Scale: 1:1,250
Project: Dogger Bank South Offshore Wind Farms	Report: Archaeological Geophysical Survey Report	





Legend:

- Onshore Development Area
- Outstanding

50nT

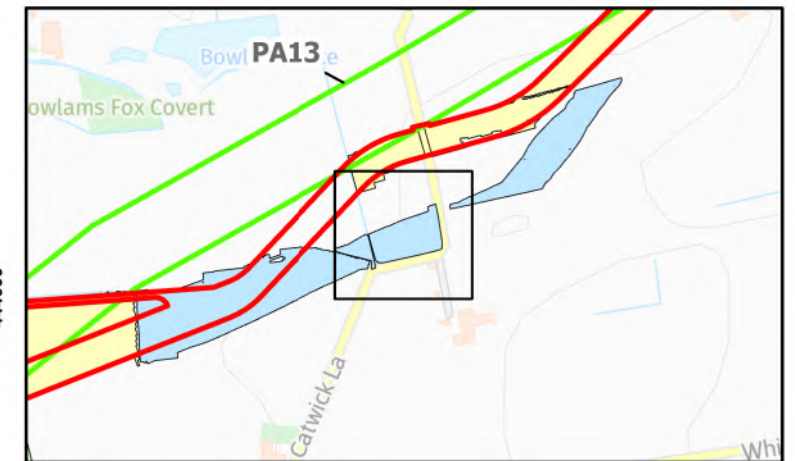
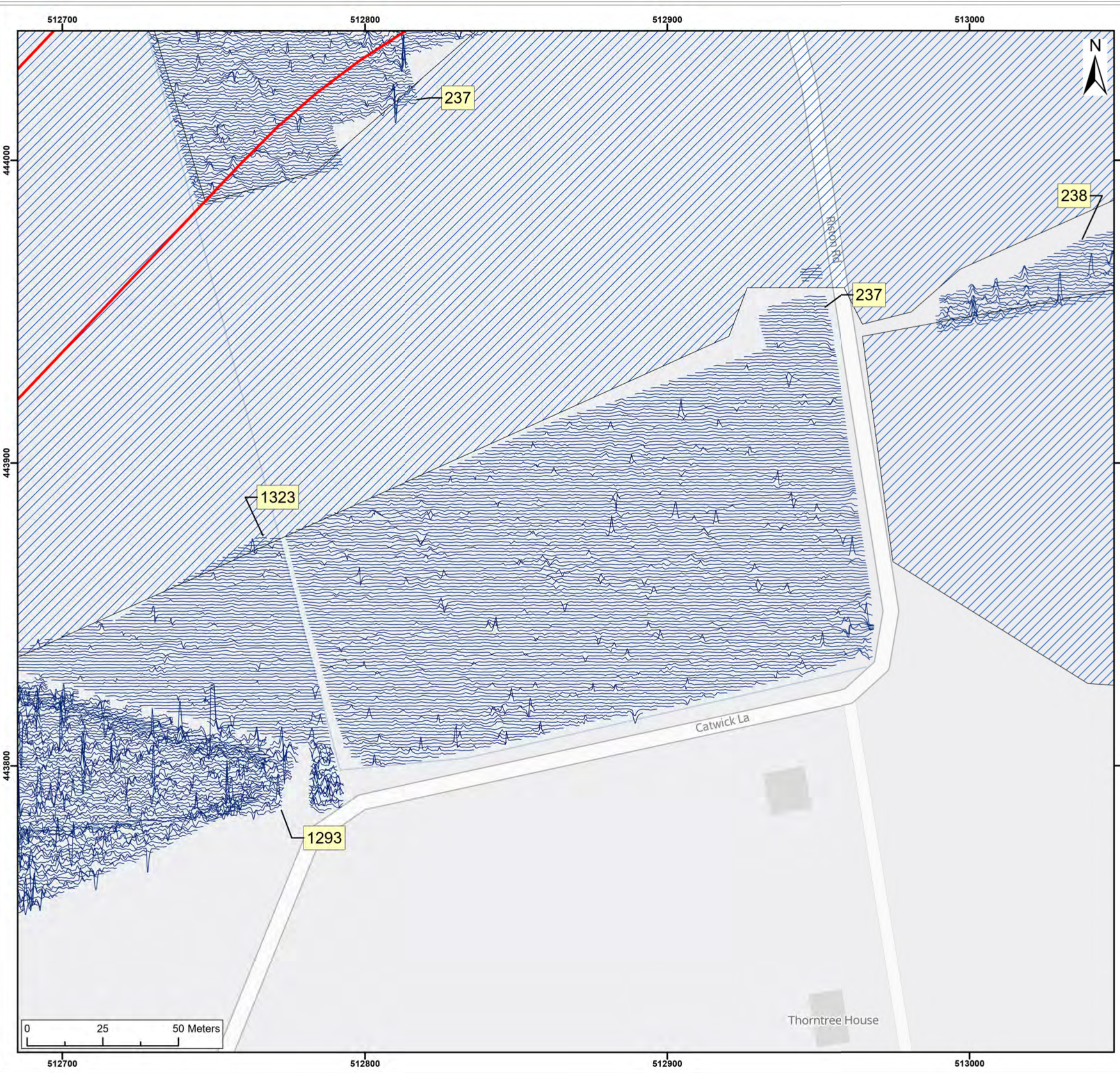
-50nT

SX	P05	24/01/2024	Draft			SO	AG	JL
SUI	REV	DATE	DESCRIPTION			DRW	CHK	APR

Title: Archive XY Trace Plot:
237, 238

Figure:22-7-127	Drawing No: PB2340-RHD-ZZ-ZZ-DR-Z-0127	
Co-ordinate system: British National Grid	Page Size: A3	Scale: 1:1,250
Project: Dogger Bank South Offshore Wind Farms	Report: Archaeological Geophysical Survey Report	





Legend:

- Onshore Development Area
- Outstanding

50nT

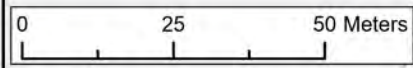
-50nT

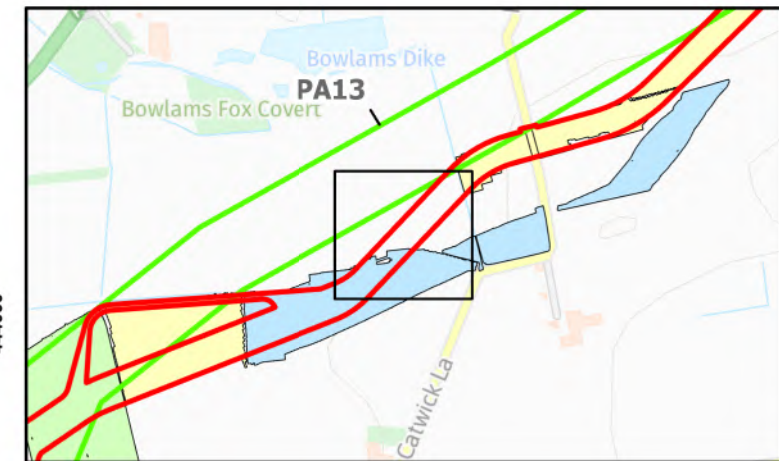
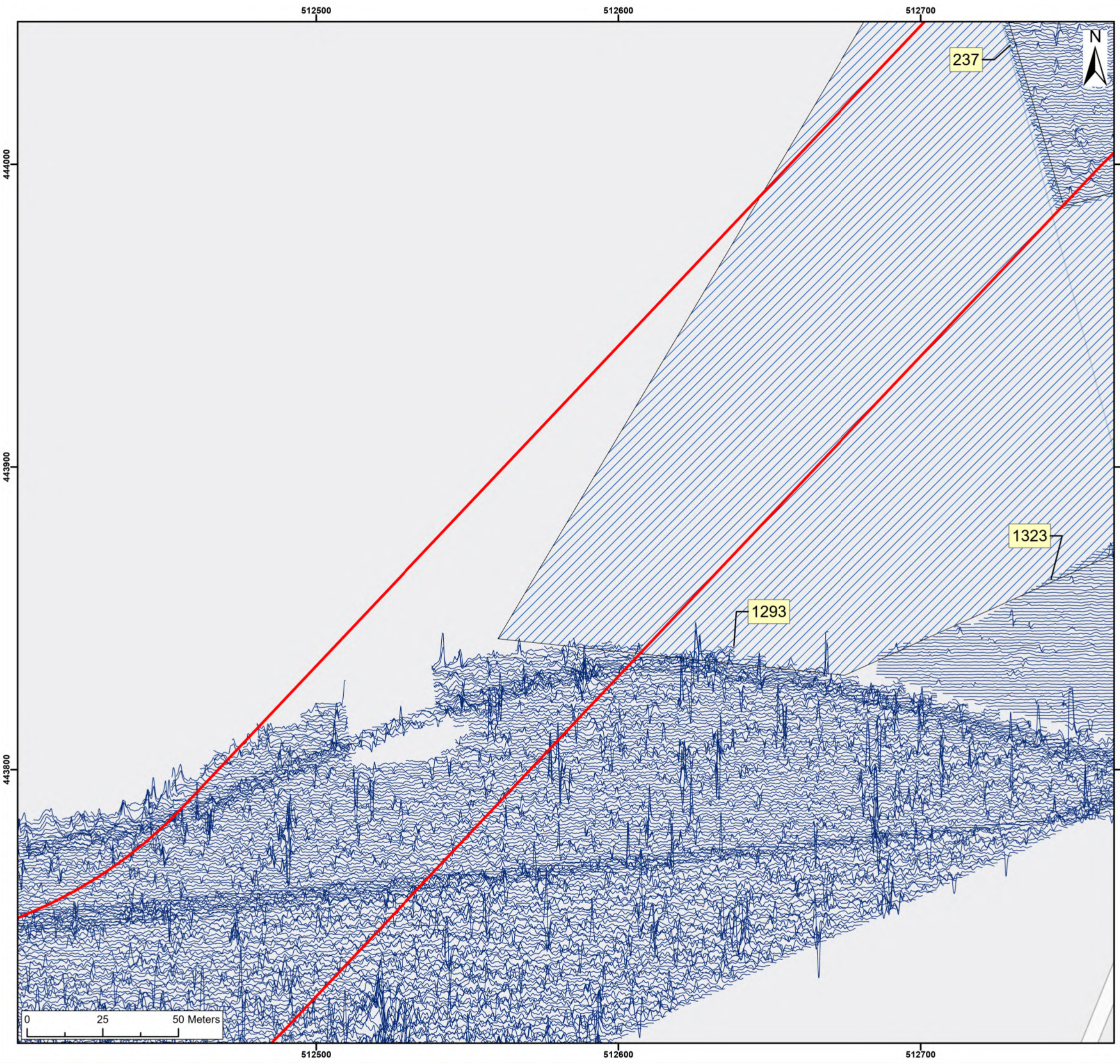
SX	P05	24/01/2024	Draft	SO	AG	JL
SUI	REV	DATE	DESCRIPTION	DRW	CHK	APR

Title: Archive XY Trace Plot:
237, 1323

Figure:22-7-128 Drawing No: PB2340-RHD-ZZ-ZZ-DR-Z-0128

Co-ordinate system: British National Grid	Page Size: A3	Scale: 1:1,250
Project: Dogger Bank South Offshore Wind Farms	Report: Archaeological Geophysical Survey Report	





Legend:

- Onshore Development Area
- Outstanding

50nT

-50nT

SX	P05	24/01/2024	Draft			SO	AG	JL
SUI	REV	DATE	DESCRIPTION			DRW	CHK	APR

Title: Archive XY Trace Plot: 1293

Figure:22-7-129	Drawing No: PB2340-RHD-ZZ-ZZ-DR-Z-0129	
Co-ordinate system: British National Grid	Page Size: A3	Scale: 1:1,250
Project: Dogger Bank South Offshore Wind Farms	Report: Archaeological Geophysical Survey Report	



512300

512400

512500

512600

443800

443800

443700

443700

443600

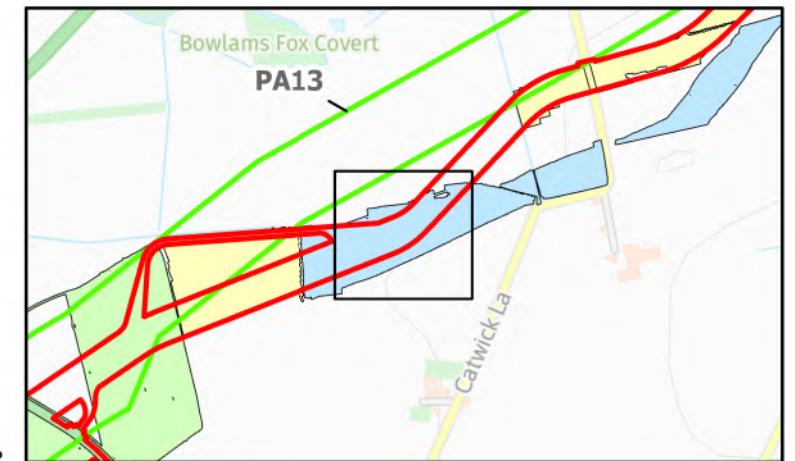
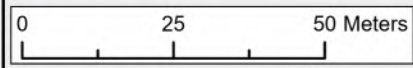

443600

512300

512400

512500

512600



Legend:

Onshore Development Area

Outstanding

50nT

-50nT

SX	P05	24/01/2024	Draft				SO	AG	JL
SUI	REV	DATE	DESCRIPTION				DRW	CHK	APR

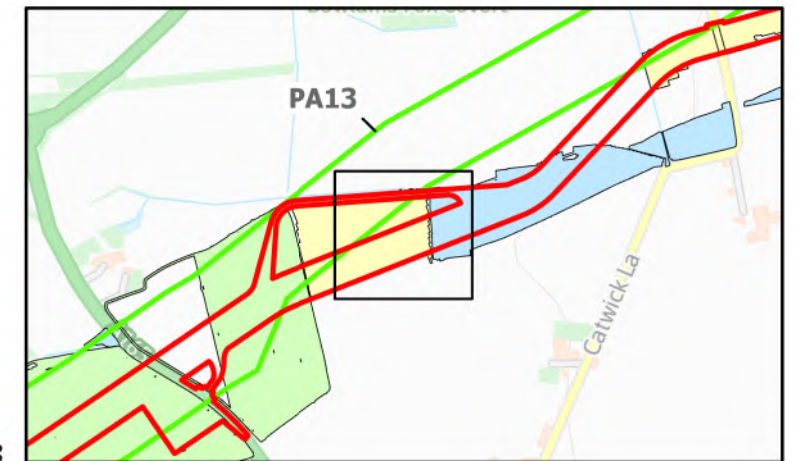
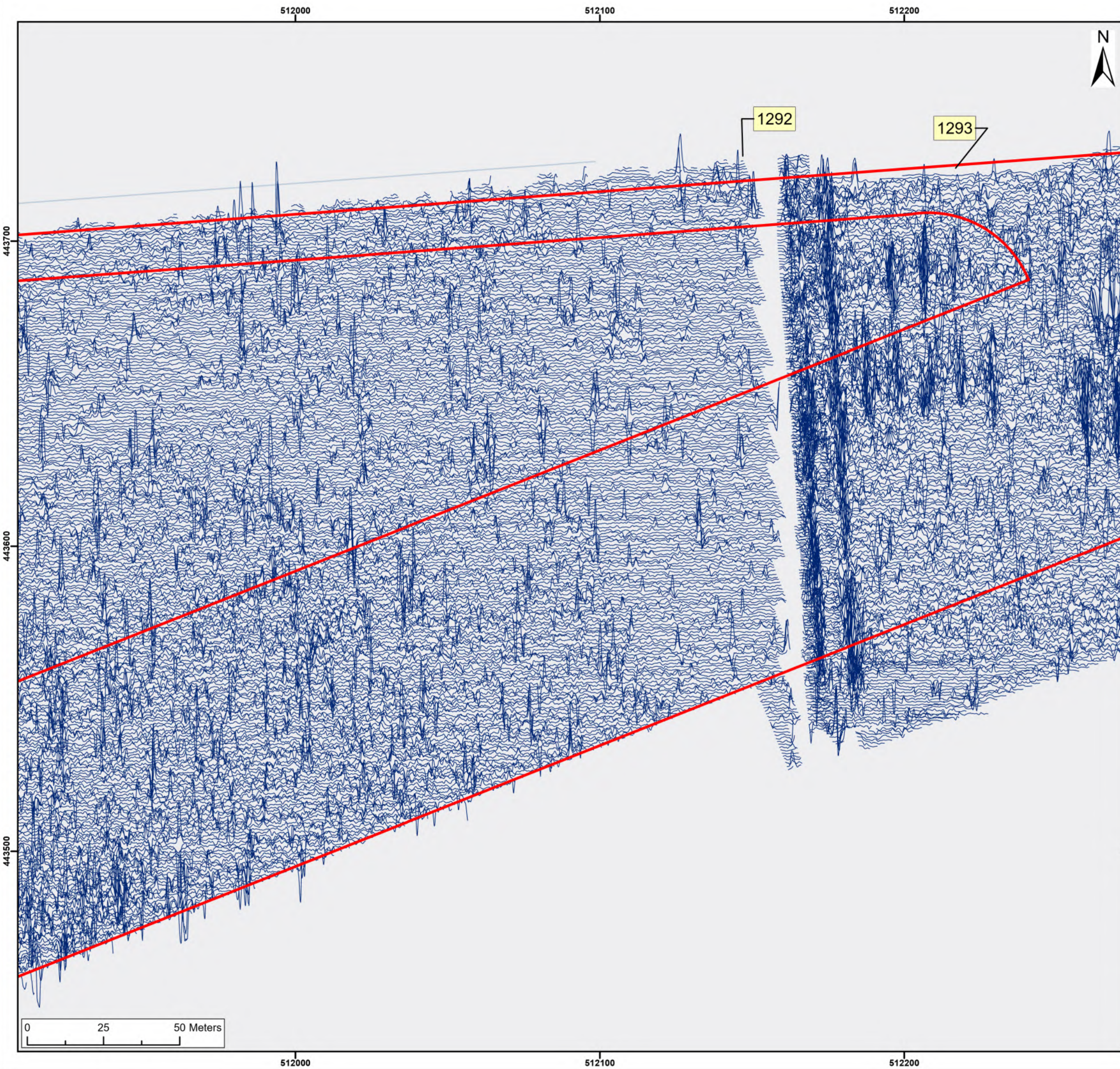
Title:
 Archive XY Trace Plot:
 1293

Figure:22-7-130 Drawing No: PB2340-RHD-ZZ-ZZ-DR-Z-0130

Co-ordinate system: British National Grid Page Size: A3 Scale: 1:1,250

Project: Dogger Bank South Offshore Wind Farms Report: Archaeological Geophysical Survey Report





Legend:

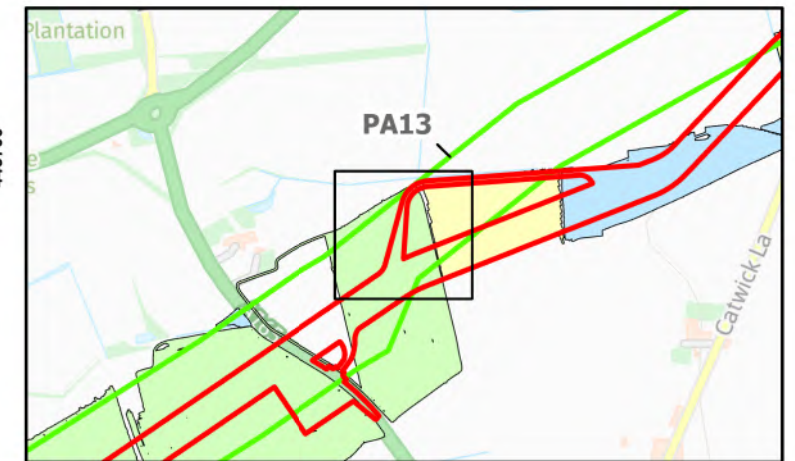

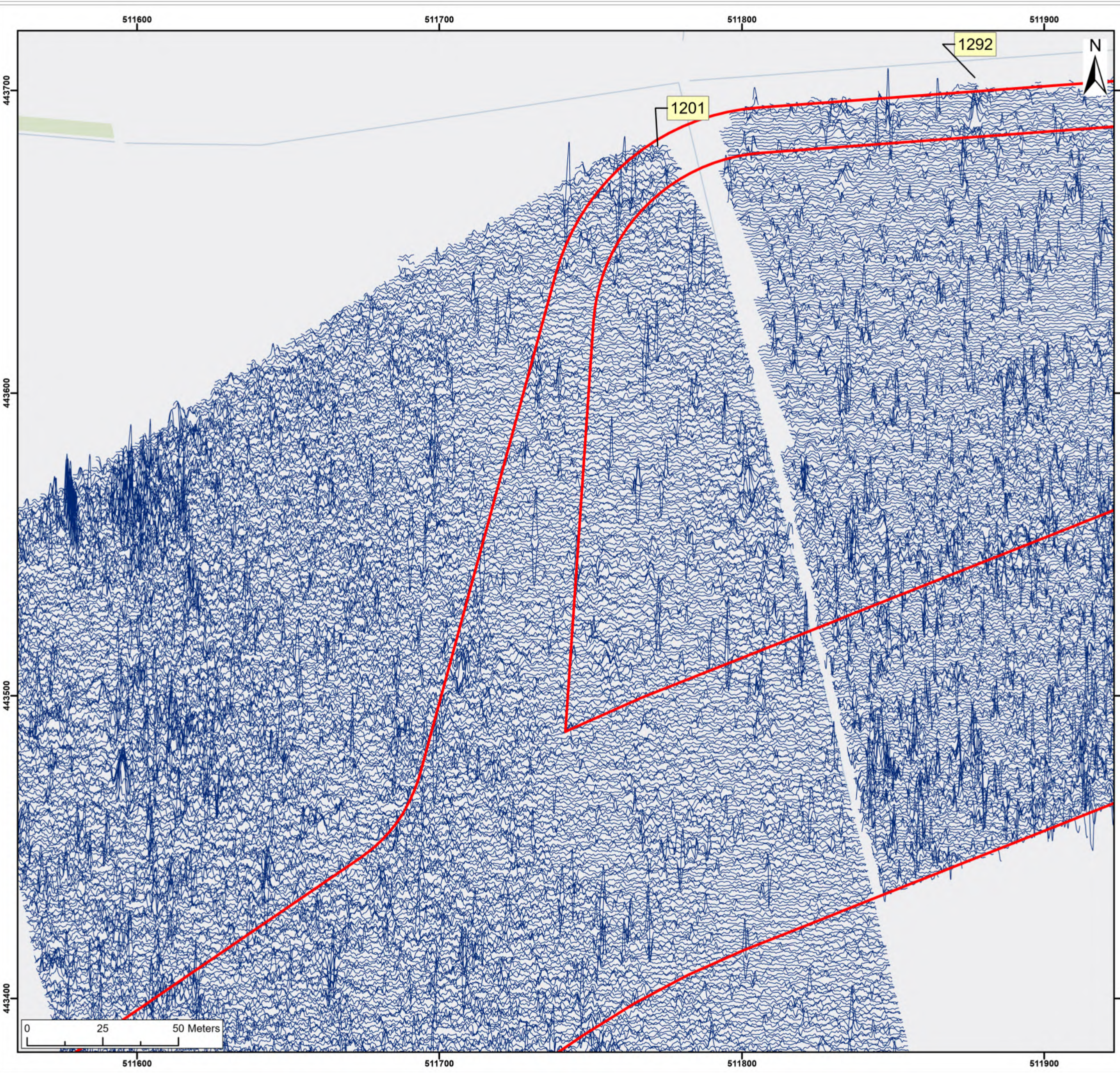
Onshore Development Area

50nT

-50nT

SX	P05	24/01/2024	Draft		SO	AG	JL
SUI	REV	DATE	DESCRIPTION		DRW	CHK	APR
Title:							Archive XY Trace Plot: 1293, 1292
Figure:22-7-131		Drawing No: PB2340-RHD-ZZ-ZZ-DR-Z-0131					
Co-ordinate system: British National Grid			Page Size: A3	Scale: 1:1,250			
Project: Dogger Bank South Offshore Wind Farms			Report: Archaeological Geophysical Survey Report				





Legend:
 Onshore Development Area

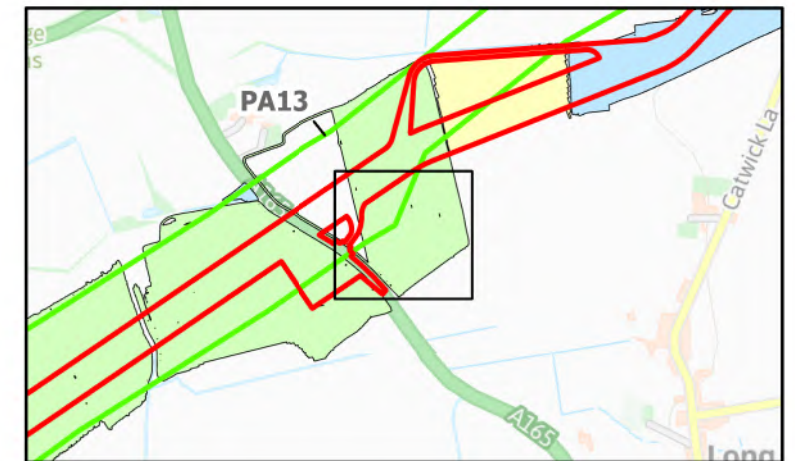
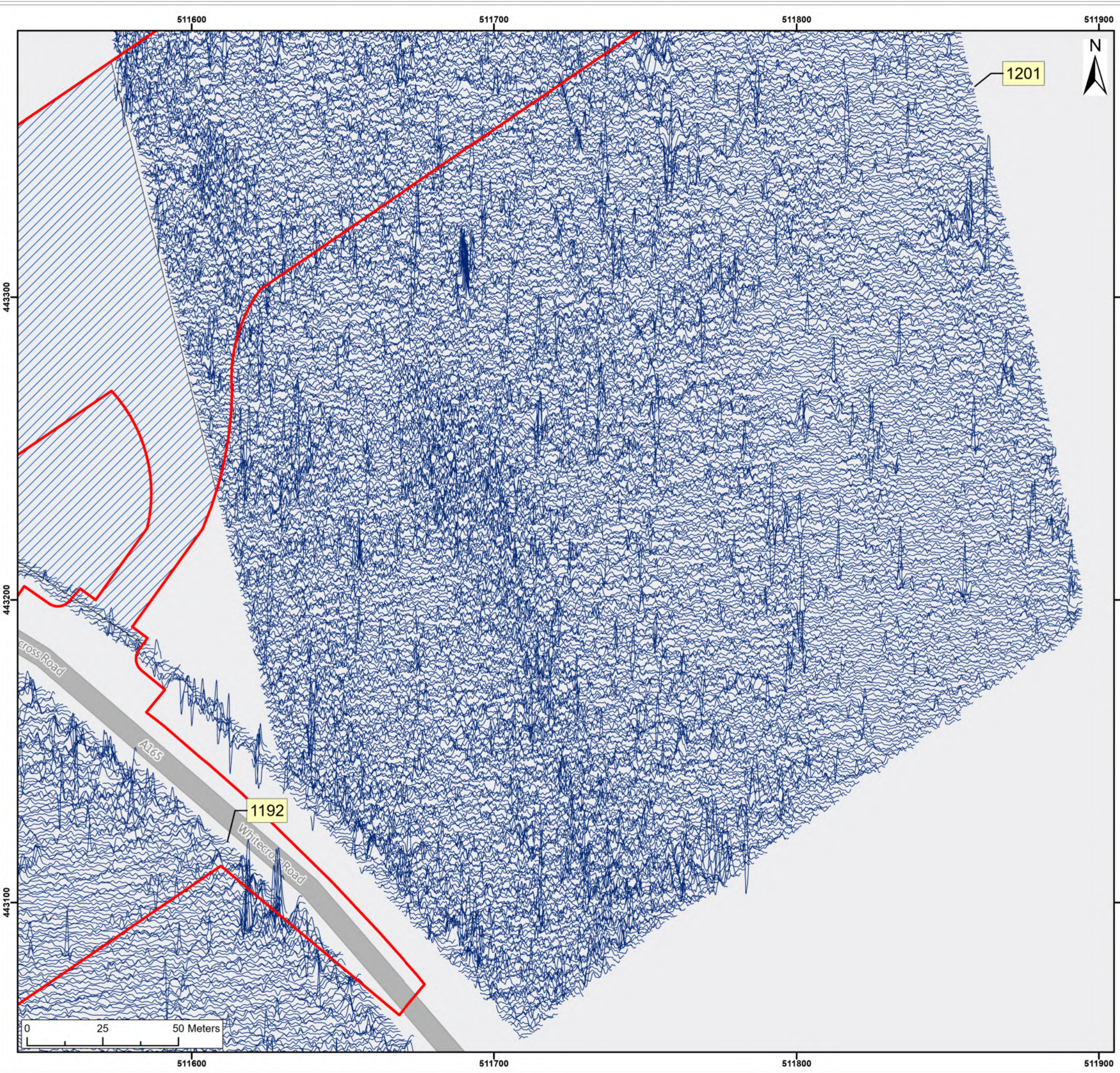
50nT
 -50nT

SX	P05	24/01/2024	Draft	SO	AG	JL
SUI	REV	DATE	DESCRIPTION	DRW	CHK	APR

Title:
 Archive XY Trace Plot:
 1292, 1201

Figure:22-7-132	Drawing No: PB2340-RHD-ZZ-ZZ-DR-Z-0132	
Co-ordinate system: British National Grid	Page Size: A3	Scale: 1:1,250
Project: Dogger Bank South Offshore Wind Farms	Report: Archaeological Geophysical Survey Report	





Legend:

- Onshore Development Area
- Outstanding

50nT


-50nT

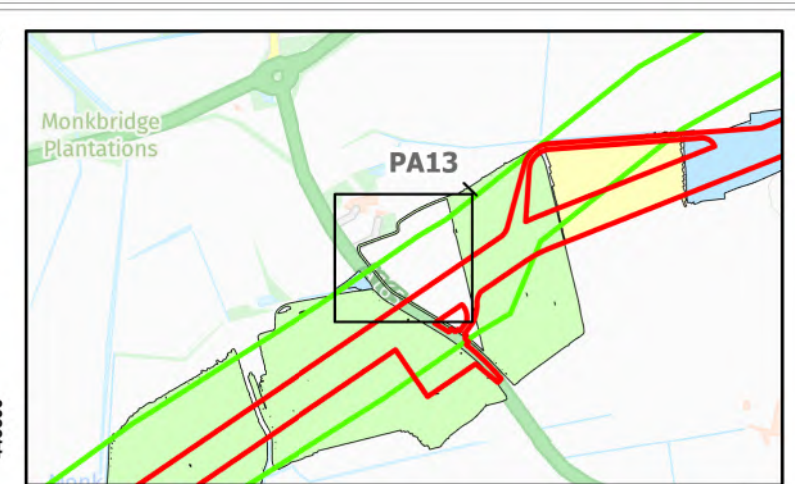
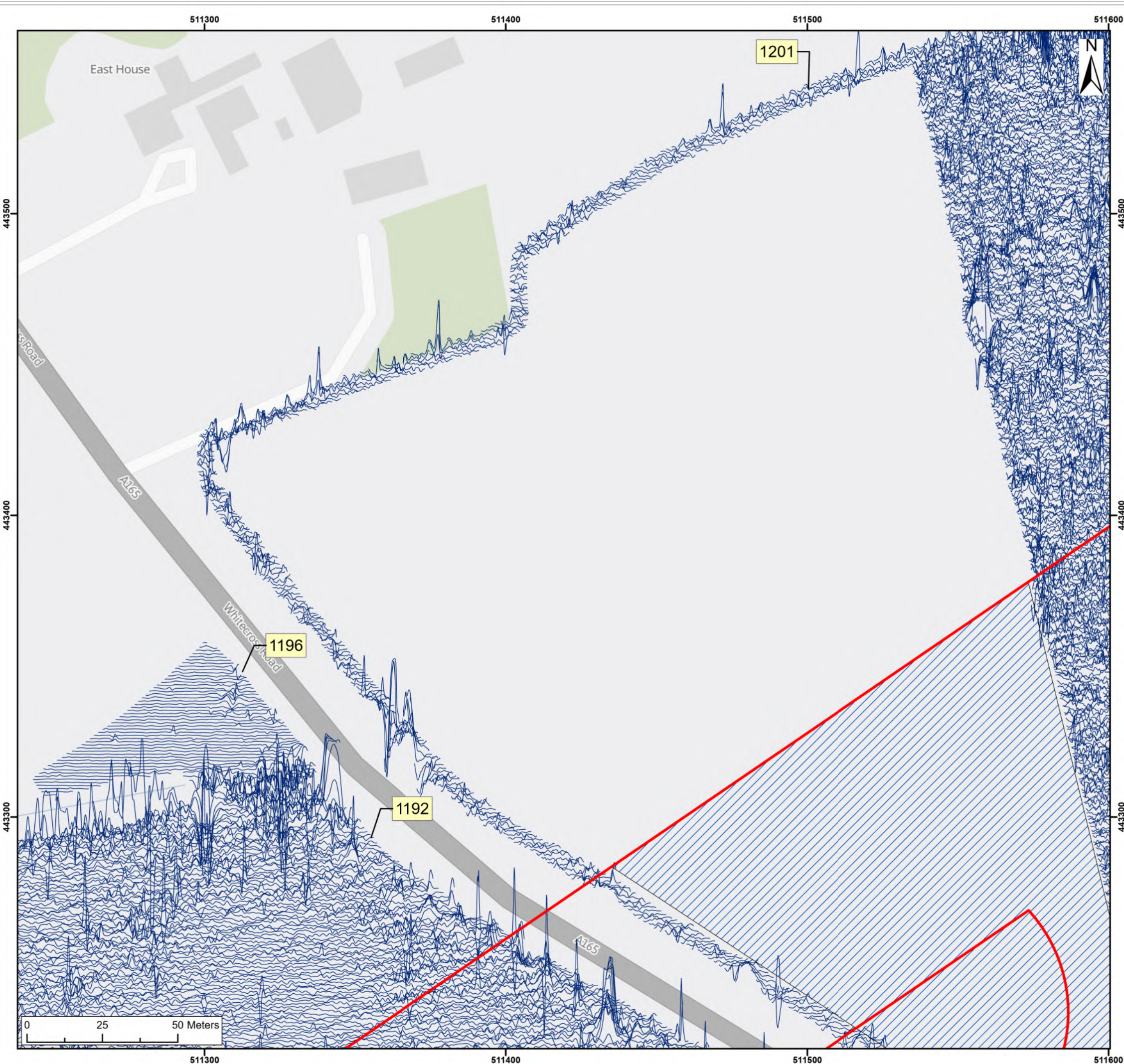
SX	P05	24/01/2024	Draft		SO	AG	JL
SUI	REV	DATE	DESCRIPTION		DRW	CHK	APR

Title: Archive XY Trace Plot: 1201

Figure: 22-7-133 Drawing No: PB2340-RHD-ZZ-ZZ-DR-Z-0133

Co-ordinate system: British National Grid	Page Size: A3	Scale: 1:1,250
Project: Dogger Bank South Offshore Wind Farms	Report: Archaeological Geophysical Survey Report	





Legend:

- Onshore Development Area
- Outstanding

50nT

-50nT

SX	P05	24/01/2024	Draft	SO	AG	JL
SUI	REV	DATE	DESCRIPTION	DRW	CHK	APR

Title: Archive XY Trace Plot:
1201, 1196

Figure:22-7-134	Drawing No: PB2340-RHD-ZZ-ZZ-DR-Z-0134	
Co-ordinate system: British National Grid	Page Size: A3	Scale: 1:1,250
Project: Dogger Bank South Offshore Wind Farms	Report: Archaeological Geophysical Survey Report	

